

Phase 2 - Hawkesbury Road/ Priddle Street Intersection

Project	SMW WTP - Westmead and Parramatta	Teambinder Number:
Client	Gamuda Laing O'Rourke Consortium	SMWSTWTP-GLO-WMD-NV-PLN-000004
Assessment Date	8/11/2024	Assessment Id: Phase 2 LAW - PXH Road
Proposed start date	30/11/2024	Proposed end date: 28/02/2025

Note - dates are subject to change. However working times used to model these activities remain relevant.

Date	Revision	Contents	Reviewer
8/11/24	A	First draft of the DNVIS submitted for review	Snr Approvals Advisor (GLC)
20/11/24	B	Updated in response to SM/AA Comments	Snr Approvals Advisor (GLC)

Acoustic terms and acronyms

AA	Acoustic Advisor
AMM	Additional mitigation measures – applicable where standard measures have been implemented and NML is still expected to be exceeded.
dB(A)	Unit used to measure 'A-weighted' sound pressure levels. A-weighting is an adjustment made to sound-level measurement to approximate the response of the human ear.
DPHI	NSW Department of Planning Housing and Infrastructure
EIS	Environmental Impact Statement
ICNG	Interim Construction Noise Guideline (Department of Environment and Climate Change 2009)
NCA	Noise Catchment Area
Noise level statistics	<p>L_{A90} - The A-weighted sound pressure level exceeded 90% of the monitoring period. This is considered to represent the background noise.</p> <p>L_{Aeq} - The equivalent continuous A-weighted noise level—the level of noise equivalent to the energy average of noise levels occurring over a measurement period.</p> <p>L_{A1} – The A-weighted sound pressure level exceeded 1% of the monitoring period.</p> <p>L_{Amax} – The maximum A-weighted noise level associated with the measurement period.</p>
NML	Noise Management Level
PPV	Peak Particle Velocity – Measurement of ground-borne vibration in units of mm/s
RBL	Rating Background Level - a single figure that represents the background noise level for assessment purposes
ROL	Road Occupancy Licence – granted by Transport for NSW and required for any activity likely to impact on traffic flow.
SWL	Sound Power Level - The A-weighted sound power level is a logarithmic ratio of the acoustic power output of a source relative to 10-12 watts and expressed in decibels. Sound power level is calculated from measured sound pressure levels and represents the level of total sound power radiated by a sound source.
SPL	<p>Sound pressure level - This is the level of noise, usually expressed in dB(A), as measured by a standard sound level meter with a pressure microphone. The sound pressure level in dB(A) gives a close indication of the subjective loudness of noise.</p> <p>A technical definition for the sound pressure level, in decibels, is 20 times the logarithm (base 10) of the ratio of any two quantities related to a given sound pressure to a reference pressure (typically 20 μPa equivalent to 0 dB).</p>
Tonal noise	Noise with perceptible and definite pitch or tone
VDV	Vibration dose value – used when assessing intermittent vibration as it is sensitive to peaks in vibration acceleration and accumulates the vibration energy received over the daytime and night-time periods

1 Introduction

1.1 Overview

The Sydney Metro Western Tunnelling Package is being delivered by the Gamuda Australia and Laing O'Rourke Consortium (GLC) and includes twin nine-kilometre tunnels between Sydney Olympic Park and Westmead, excavation of two new metro stations, and a stabling and maintenance facility at Clyde (the Project).

During the Project, there is potential for nearby sensitive receivers to experience adverse impacts relating to noise and vibration. The project's utilises KNOWnoise™, a project-specific noise prediction tool, to prepare Detailed noise and vibration impact statement's (DNVIS) for site and activity-specific where it triggers MCoA D43.

This DNVIS has been prepared using KNOWnoise™ and addresses activities for the road enabling works to the Westmead Metro Station construction site as illustrated in Figure 1. These activities are proposed to provide additional access and egress points to the Westmead Metro Station construction site, while also alleviating construction traffic impacts on Bailey Street and Hawkesbury Road.

Given the ongoing development of the scope of works, the DNVIS for the LAW would be developed in 2 phases. This DNVIS covers Phase 2 of the works and is expected to occur over a total of four days during the school holiday period, subject to ROL's and environmental conditions during the delivery of works.

The Structure of this DNVIS includes

- Section 1.2 - Construction works and hours with justification for these works in Section 1.3
- Section 2 – Existing environment
- Section 3 – Assessment framework including noise and vibration management levels
- Section 4 – Construction noise assessment
- Section 5 – Mitigation and management, including consultation

1.2 Planned works

GLC plans to carry out the works described in Appendix A, in the following steps:

- 1) 1A - NDD, Services Search, Trench
1B - NDD and footing excavations
- 2) Relocation and Rewiring of Existing Traffic and Light Poles
- 3) Breaking out the existing pram ramps on 2 corners of the intersection
- 4) Pouring demolished ramps and strip formwork
- 5) Installation of additional crash fencing
- 6) Milling and profiling of the road surface
- 7) Line Marking and Signage

Works are proposed to occur sporadically between December 2024 and February 2025 during standard, daytime and or night time periods, subject to ROL's due to the nature of the works and its potential impact to drivers and pedestrians.

1.3 Justification of the works

The work proposed as part of this assessment are critical for the delivery of the Sydney Metro Western Tunneling Package. The proposed works include activities such as utility adjustments, access/egress point improvements and relocating traffic poles.

Given the need to undertake these works within a main intersection in the Westmead Area, working hours would be subject to ROL's provided by the relevant Roads Authority. These works would be completed in accordance with the conditions of respite stipulated by EPL L5.8 (e), as well as any EPL variation obtained by GLC. This DNVIS has therefore been developed in accordance with MCoA D43, given the predicted noise impact exceeds NML's for evening and night time period.

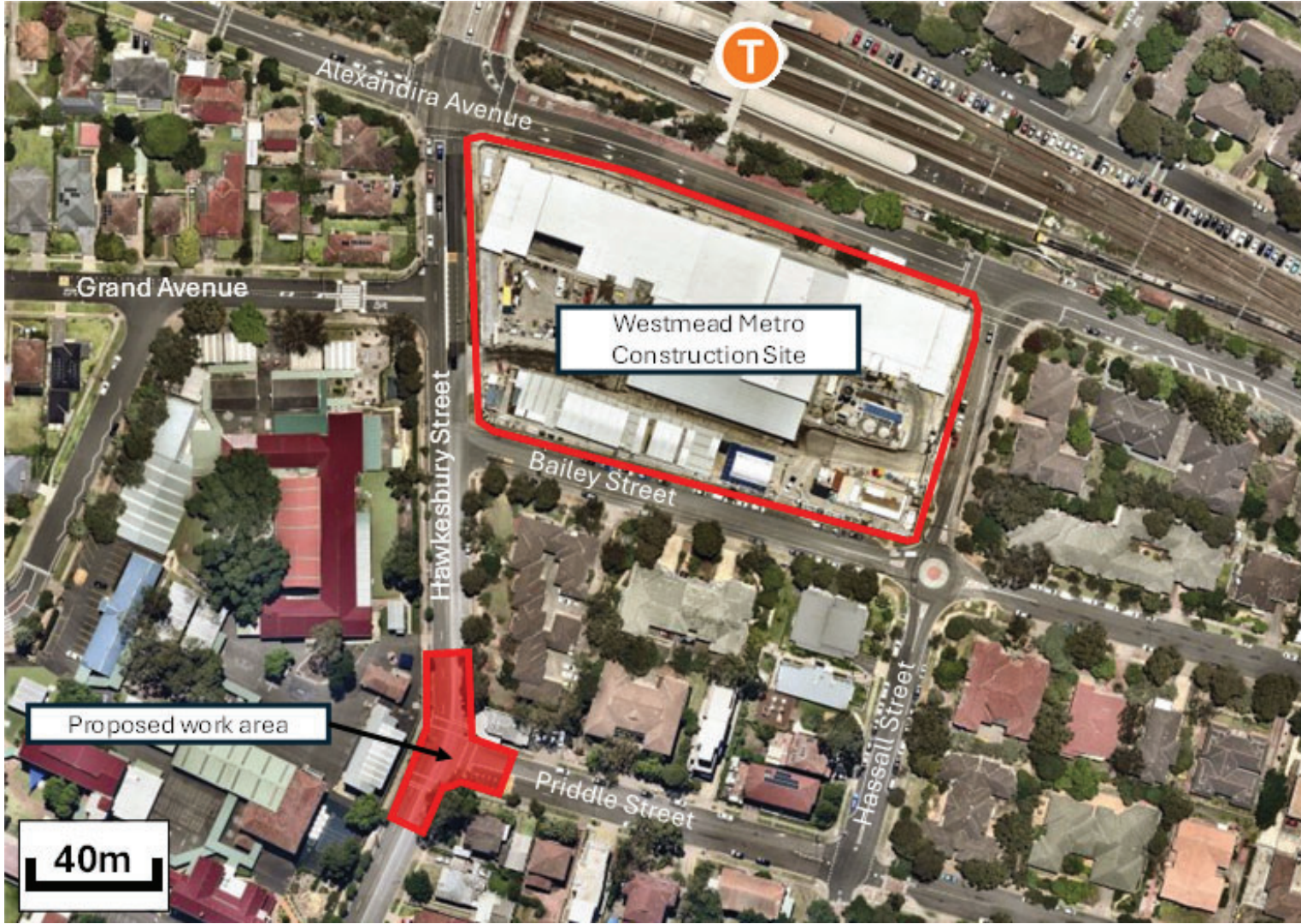


Figure 1 Location of proposed works

2 Existing environment

2.1 Sensitive receivers

The proposed work area is located in the vicinity of the Westmead metro station construction site which is bound by Hawkesbury Road to the west, Hassall Street to the east and Baily Street to the south. The proposed works (as depicted in Figure 1) are located specifically within the intersection of Priddle street and Hawkesbury road, and is bound by residential receivers to the east, and commercial receivers (a School) to the west.

Given the highly busy nature of the Westmead area, and the proximity of the proposed works to the Westmead train station, ambient noise levels in the area are generally heavily dictated by transportation noise from the surrounding road network and the existing rail line.

2.2 Noise catchment areas

To facilitate the assessment of noise impacts from the project and to apply representative Noise Management Levels (NMLs) to all receivers, receivers adjacent to the Westmead site has been divided into Noise Catchment Areas (NCAs). The Westmead area contains two noise catchments, NCA01 and NCA02 respectively.

NCAs group individual sensitive receivers by representative traits such as existing noise environment and potential exposure to noise and vibration from the Project.

NCAs established as part of the EIS are summarised in Table 1 and illustrated in Figure 1. Background noise monitoring has been completed as part of the EIS to apply appropriate NMLs to each NCA.

Table 1 Summary of work areas, Noise Catchment Areas and land uses

NCA	Location	Description
1	Westmead	North of the existing rail corridor in Westmead and mainly residential. 'Other sensitive' receivers include Westmead Hospital, Western Sydney University – Westmead, and Parramatta Marist High School. A child care centre and a number of medical facilities are to the north of the existing Westmead Station.
2		South of the existing rail corridor and mainly residential. Westmead Primary School is in the north of the catchment on Hawksbury Road.

3 Assessment framework

3.1 Approved construction hours

Working hours are set by CoA D35 to D36 as summarised in Table 2. Use of power saws, rock breakers, drills and other tonal or impulsive activities are defined as annoying under the Interim Construction Noise Guideline (ICNG) and are ‘highly noise intensive works’. Works in this DNVIS are subject to different construction hours as stipulated by the Projects EPL, in accordance with CoA D37(c)(i).

Table 2 Approved construction hours

CoA	Construction activity	Monday to Friday	Saturday	Sunday / Public holiday
D35	Approved construction	7:00 am to 6:00 pm	8:00 am to 6:00 pm	No work (unless approved under EPL or out-of-hours work protocol)
D36	Highly noise intensive works	8:00 am to 6:00 pm ¹	8:00 am to 1:00 pm ¹	No work (unless approved under EPL or out-of-hours work protocol)

Notes:

1. if continuously, then not exceeding three hours, with a minimum cessation of work of not less than one hour.

3.2 Noise assessment criteria

3.2.1 Construction noise

The ICNG describes noise in excess of the background level as potentially having an adverse impact on sensitive receivers and increasing the likelihood of complaint. During standard construction hours, where construction noise is within 10 dB(A) of the RBL, impacts would be acceptable.

Where construction noise is more than 10 dB(A) above the RBL during standard construction hours, a residential receiver is considered noise affected and the proponent should undertake all reasonable and feasible steps necessary to manage the impact and consult with the affected community.

Above a $L_{Aeq, 15 \text{ minute}}$ noise level of 75 dB(A), a receiver is highly affected, requiring consideration of additional mitigation measures including alternative accommodation in the night period.

Outside standard construction hours, construction noise at a residential receiver more than 5 dB(A) above the RBL is taken to be noise affected. Table 1 (reproduced from Table 2 of the ICNG) sets out the NMLs for residences and how they are to be applied.

In addition, annoying noise such as rock hammers, impact piling, or other impulsive noise sources usually result in greater annoyance than continuous construction noise. A 5 dB(A) penalty is applicable to such activities prior to comparison with the NMLs.

3.2.2 Sleep disturbance

The CNVS requires maximum noise levels to be analysed in terms of the extent and number of times the maximum noise exceeds specific noise trigger levels, in general accordance with the Noise Policy for Industry (NPfI) (EPA 2017). These triggers are:

- $L_{Aeq, 15 \text{ minute}}$ 40 dBA or the prevailing RBL plus 5 dB, whichever is greater, and the
- L_{Amax} 52 dBA or the prevailing RBL plus 15 dB, whichever is greater.

The NPfI also recommends the DECCW (2011) Road Noise Policy (RNP) be reviewed for further risk assessment. The RNP recommends maximum internal noise levels below 50–55 dB(A) are unlikely to awaken people from sleep and one or two noise events per night, with maximum internal noise levels of 65–70 dB(A), are not likely to affect health and wellbeing significantly.

Table 3 Residential noise management levels

Time of day	NML L_{Aeq} (15 min) *	How to apply
Standard hours: Monday to Friday 7 am to 6 pm Saturday 8 am to 1 pm	Noise affected RBL + 10 dB	The noise affected level represents the point above which there may be some community reaction to noise. Where the predicted or measured L_{Aeq} (15 min) is greater than the noise affected level, the proponent should apply all feasible and reasonable work practices to meet the noise affected level. The proponent should also inform all potentially impacted residents of the nature of works to be carried out, the expected noise levels and duration, as well as contact details.
	Highly noise affected 75 dB(A)	The highly noise affected level represents the point above which there may be strong community reaction to noise. Where noise is above this level, the relevant authority may require respite periods by restricting the hours that the very noisy activities can occur, taking into account: <ul style="list-style-type: none"> - times identified by the community when they are less sensitive to noise (such as before and after school for works near schools, or mid-morning or mid-afternoon for works near residences); - if the community is prepared to accept a longer period of construction in exchange for restrictions on construction times.
Outside recommended standard hours	Noise affected RBL + 5 dB	A strong justification would typically be required for works outside the recommended standard hours. The proponent should apply all feasible and reasonable work practices to meet the noise affected level. Where all feasible and reasonable practices have been applied and noise is more than 5 dB(A) above the noise affected level, the proponent should negotiate with the community.

*

Noise levels apply at the property boundary that is most exposed to construction noise, and at a height of 1.5 m above ground level. If the property boundary is more than 30 m from the residence, the location for measuring or predicting noise levels is at the most noise-affected point within 30 m of the residence. Noise levels may be higher at upper floors of the noise affected residence.

Other sensitive land uses, such as schools and offices, typically find noise from construction disruptive when the properties are being used (such as during work and school times). The noise management levels for non-residential receivers set in accordance with the Interim Construction Noise Guideline are provided in Table 4. These levels apply only during hours when the non-residential premises are being used.

The difference between an internal noise level and the external noise level is about 10 dB(A), which provides a conservative assumption that windows are open for ventilation. Buildings where windows are fixed or cannot otherwise be opened may achieve a greater noise level performance.

Table 4 Non-residential sensitive land uses noise management levels

Land use	Noise assessment location	NML (L _{Aeq,15min})
Classrooms at schools and other educational institutions	Internal	45
Places of worship		
Active recreation areas (such as sporting activities and activities which generate their own noise or focus for participants)	External	65
Passive recreation areas (contemplative activities that generate little noise and where benefits are compromised by external noise intrusion, for example, reading, meditation)	External	60
Industrial premises	External	75
Office, retail outlets	External	70

3.3 Project construction noise management levels

The Project specific construction noise management levels for residential receivers have been established in line with the ICNG, based on the RBLs relevant to each NCA. These are presented in Table 5. NMLs for non-residential sensitive receivers are described in Table 4.

Table 5 Project specific construction NMLs

NCA	Noise Management Level, L _{Aeq 15 minute}							
	Approved hours		Outside approved hours				Sleep disturbance (CNVS)	
	Noise affected	Highly noise affected	Day	Evening	Night	Sleep disturbance (CNVS)		
						L _{Aeq, 15 minute}	L _{Amax}	
1	58	75	53	51	46	46	56	
2	59	75	54	52	42	42	52	

As part of planning for out of hours works, standard mitigation measures, as described in the CNVMP, are implemented where reasonable and feasible. However, after these measures have been applied, noise and vibration levels may continue to exceed the NMLs.

In this case, additional mitigation measures outlined in the CNVS, which largely focus on engagement with affected sensitive receivers, should be implemented where reasonable and feasible, unless other agreements are in place with the impacted receiver.

Triggers and additional mitigation measures for airborne noise are taken from the Project’s OOHV Protocol and summarised in Table 6. Further details of specific additional mitigation measures are described in the CNVS.

Table 6 Triggers for additional mitigation measures – Airborne noise (Sydney Metro 2020)

Construction hours	Class	dB above NML	Additional management measures
Approved hours Monday – Friday: 7am – 6pm Saturday: 8am to 6pm	N	0 to 10	-
	CA	10 to 20	LB
	MI	20 to 30	LB, M, SN
	HI	>30	LB, M, SN
Evening Monday – Friday: 6pm – 10pm Saturday: 7am – 8am, 6pm – 10pm Sunday / PH: 8am – 6pm	N	0 to 10	LB
	CA	10 to 20	LB, M
	MI	20 to 30	LB, M, SN, RO
	HI	> 30	LB, M, SN, IB, PC, RO
Night Monday – Saturday: 10am – 7am Saturday: 10pm – 8am) Sunday / PH: 6pm – 7am	N	0 to 10	LB
	CA	10 to 20	LB, M, SN, RO
	MI	20 to 30	LB, M, SN, IB, PC, RO, AA
	HI	> 30	LB, M, SN, IB, PC, RO, AA

Notes: PC = Phone Calls and emails SN = Specific notification
M = Monitoring LB = Letterbox drops
IB = Individual briefings RO = Project specific respite offer
AA = Alternative accommodation

N = Noticeable CA = Clearly audible MI = Moderately intrusive HI = Highly intrusive

3.4 Vibration management

3.4.1 Human comfort

When assessing human exposure to construction-related vibration, the CNVS requires vibration goals to be established using *Environmental Noise Management Assessing Vibration: A Technical Guideline* (DECC 2006), which provides criteria for the assessment of vibration impacts on humans.

Construction activities typically generate vibration of an intermittent nature, which is assessed using a Vibration Dose Value (VDV). Acceptable values of vibration doses are presented in Table 7 for sensitive receivers.

Table 7 VDV Vibration criteria

Receiver type	Low probability of adverse comment (m/s ^{1.75})	Adverse comment possible (m/s ^{1.75})	Adverse comment probable (m/s ^{1.75})
Residential buildings – 16 hour day (7am to 11pm) ¹	0.2 to 0.4	0.4 to 0.8	0.8 to 1.6
Residential buildings – 8 hour night (11pm to 7am) ¹	0.13	0.26	0.51

Note 1: Day time and night time as described in BS6472:1992 (as referenced in the CNVS), i.e. a daytime period of 16 h or a night time period of 8 h, for example 23.00 h to 07.00 h.

3.4.2 Buildings

Potential building damage from construction vibration requires the application of values in BS 7385 Part 2-1993 *Evaluation and measurement for vibration in buildings Part 2*. These values are presented in Table 8 and relate to transient vibration which does not give rise to resonant responses in structures, and to low-rise buildings.

Table 8 Guideline values for vibration velocity for the effects of short-term vibration on structures (BS 7385).

Line	Type of building	Peak component particle velocity in frequency range of predominant pulse	
		4 Hz to 15 Hz	15 Hz and above
1	Reinforced or framed structures Industrial and heavy commercial buildings	50	
2	Unreinforced or light framed structures Residential or light commercial type buildings	15 at 4 Hz increasing to 20 mm/s at 15 Hz	20 mm/s at 15 Hz to 50 mm/s at 40 Hz and above

Where vibration may give rise to magnification due to resonance, especially at lower frequencies where lower guide values apply, the guide values may be reduced by 50%. The CNVS describes rock breaking/hammering and sheet piling activities as having potential to cause dynamic loading in some structures (e.g. residences).

For activity involving rock breakers, piling rigs, vibratory rollers, excavators, vibration predominantly occurs at frequencies in the 10 Hz to 100 Hz range. On this basis, a conservative vibration damage screening level is:

- Reinforced or framed structures: 25.0 mm/s
- Unreinforced or light framed structures: 7.5 mm/s

3.4.3 Heritage

No heritage structures were identified to be structurally unsound across the WTP. On this basis, a conservative cosmetic damage objectives of 2.5 mm/s peak component particle velocity (from DIN 4150) would not be needed. Instead, the guideline values from Table 8 would be applied.

3.4.4 Additional mitigation measures

The CNVS recommends additional mitigation measures where all standard mitigation measures to minimise vibration at the nearest receivers have been implemented and vibration is still predicted to exceed the maximum guideline values. The Additional Mitigation Measures Matrix (AMMM) for vibration from the CNVS is presented in Table 9.

Table 9 Additional Vibration Mitigation Measures (CNVS)

Construction hours	Mitigation measures where predicted vibration levels exceed maximum levels
Approved hours Monday – Friday: 7am – 6pm, Saturday: 8am to 6pm	LB, M, RO
Evening Monday – Friday: 6pm – 10pm; Saturday: 7am – 8am, 6pm – 10pm; Sunday / PH: 8am – 6pm	LB, M, IB, PC, RO, SN
Night Monday – Saturday: 10am – 7am Saturday: 10pm – 8am); Sunday / PH: 6pm – 7am	LB, M, IB, PC, RO, SN, AA

4 Impact assessment - Modelling method

Predictions of noise impacts were performed using KNOWnoise™, a project-specific noise assessment tool developed by Hutchison Weller for the CTP Project. KNOWnoise calculates the maximum $L_{Aeq,15\text{minute}}$ noise level for each identified receiver for each proposed activity using predictions from SoundPlan noise modelling software. Predictions include geometric spreading, air and ground absorptions as well as topographical and structural screening and reflection.

The following components were incorporated in the model:

- Topography – Based on terrain data of 1 m resolution.
- Individual sensitive receivers – Worst-affected façade of each building to 700 metres from the works
- Construction noise sources – Activities and equipment provided by GLC were included in the noise model as individual sources across the nominated work areas for each activity. The maximum predicted L_{Aeq} noise level within each work area was identified for each receiver.
- Cumulative impacts – all activities with overlapping time periods are included in cumulative results
- Source height – construction noise sources assumed to be at 1.5 metres above ground level.
- Ground Absorption – Ground assumed to be mixed hard and soft with absorption factor of 0.5
- Meteorology – worst-case meteorological conditions (gentle breeze from source to receiver and stable conditions).
- Residential building structures are included in the model, meaning screening provided by neighboring houses is considered.
- Results are shown for all floors of assessed buildings with the worst-case façade result assumed for the whole floor.

The sound power levels and ultimate predicted noise levels will depend on the number of plant items operating at any one time and their precise location relative to a sensitive receiver. In practice, the predicted levels will vary due to plant moving around the site and not operating intensively or concurrently for a 15 minute assessment period. Shielding and reflection provided by buildings will also vary as plant moves around the site. Therefore, predicted noise levels are conservative.

This DNVIS has been sectioned as below to assist with interpreting Noise and Vibration Impacts:

- Section 4.1-4.8 - Summarises the predicted noise and vibration impacts by stage of works.
- Appendix A - Lists the plant and equipment (including % usage) for each stage of works
- Appendix B - Presents the predicted noise impacts visually on a map for each stage of works.
- Appendix C - Provides the noise and vibration impacts for all sensitive receivers affected.

4.1 Stage 1A - NDD, Services Search, Trench

4.1.1 Predicted noise levels

Predicted impact classes for the Stage 1A are illustrated graphically in Appendix B1A. Each identified receiver in the study area has been coloured to highlight the predicted level of impact.

Detailed predicted noise levels for each potentially affected receiver are presented Appendix C1A.

Table 10 presents the worst-case predicted noise level of 86 dB(A) during the works, resulting in 9 receivers classed as highly noise affected.

Table 10 Summary of maximum predicted noise level and highly affected receivers for the period.

Maximum cumulative predicted $L_{Aeq, 15 \text{ minute}}$ noise level	86 dB(A)
Number of highly noise affected receivers (>75 dB)	9

With reference to the CNVS, the number of sensitive receivers classified in each impact class for each assessment period are summarised in the following tables.

Table 11 Summary of NML exceedance ranges for standard hours.

Impact class	Predicted noise level	Predicted number of receivers
Noticable	0 <= 10 dB above NML	28
Clearly Audible	10 <= 20 dB above NML	9
Moderately Intrusive	20 <= 30 dB above NML	5
Highly Intrusive	> 30 dB above NML	0

Table 12 Summary of NML exceedance ranges for outside standard hours - weekend.

Impact class	Predicted noise level	Predicted number of receivers
Noticable	0 <= 10 dB above NML	64
Clearly Audible	10 <= 20 dB above NML	16
Moderately Intrusive	20 <= 30 dB above NML	3
Highly Intrusive	> 30 dB above NML	3

Table 13 Summary of NML exceedance ranges for outside standard hours - evenings.

Impact class	Predicted noise level	Predicted number of receivers
Noticable	0 <= 10 dB above NML	97
Clearly Audible	10 <= 20 dB above NML	20

Impact class	Predicted noise level	Predicted number of receivers
Moderately Intrusive	20 <= 30 dB above NML	4
Highly Intrusive	> 30 dB above NML	3

Table 14 Summary of NML exceedance ranges for outside standard hours - nights.

Impact class	Predicted noise level	Predicted number of receivers
Noticable	0 <= 10 dB above NML	581
Clearly Audible	10 <= 20 dB above NML	74
Moderately Intrusive	20 <= 30 dB above NML	20
Highly Intrusive	> 30 dB above NML	6

In the event works are planned for more than two consecutive nights, sleep disturbance has been considered. Table 15 summarises the number of residents predicted to exceed the sleep disturbance screening criterion. Further analysis is also provided to indicate the number of receivers expected to be woken, at L_{Amax} noise levels greater than 65 dBA.

Where exceedances of the awakening criteria are predicted, additional care should be taken, and mitigation measures implemented in line with the CNVS.

Table 15 Summary of predicted exceedances of sleep disturbance screening criterion and awakening criterion.

Criterion	Predicted number of receivers
Potentially Sleep Disturbed (exceed RBL + 15 screening criterion)	176
Exceed 65 dBA awakening criterion	26

4.1.2 Vibration

The CNVS requires attended vibration measurements at commencement of vibration generating activities to confirm vibration levels satisfy the criteria for that activity.

There are no vibration impacts expected for this stage of the proposed works.

Table 16 Predicted exceedances of vibration criteria

Impact classification	Number of potentially affected receivers
Human comfort	0
Cosmetic damage	0
Heritage structure	0

4.2 Stage 1B - Footing Excavation (concrete sawing)

4.2.1 Predicted noise levels

Predicted impact classes for the Stage 1B are illustrated graphically in Appendix B1B. Each identified receiver in the study area has been coloured to highlight the predicted level of impact.

Detailed predicted noise levels for each potentially affected receiver are presented Appendix C1B.

Table 17 presents the worst-case predicted noise level of 82 dB(A) during the works, resulting in 7 receivers classed as highly noise affected.

Table 17 Summary of maximum predicted noise level and highly affected receivers for the period.

Maximum cumulative predicted $L_{Aeq, 15 \text{ minute}}$ noise level	82 dB(A)
Number of highly noise affected receivers (>75 dB)	7

With reference to the CNVS, the number of sensitive receivers classified in each impact class for each assessment period are summarised in the following tables.

Table 18 Summary of NML exceedance ranges for standard hours.

Impact class	Predicted noise level	Predicted number of receivers
Noticable	0 <= 10 dB above NML	16
Clearly Audible	10 <= 20 dB above NML	5
Moderately Intrusive	20 <= 30 dB above NML	2
Highly Intrusive	> 30 dB above NML	0

Table 19 Summary of NML exceedance ranges for outside standard hours - weekend.

Impact class	Predicted noise level	Predicted number of receivers
Noticable	0 <= 10 dB above NML	29
Clearly Audible	10 <= 20 dB above NML	11
Moderately Intrusive	20 <= 30 dB above NML	4
Highly Intrusive	> 30 dB above NML	0

Table 20 Summary of NML exceedance ranges for outside standard hours - evenings.

Impact class	Predicted noise level	Predicted number of receivers
Noticable	0 <= 10 dB above NML	41
Clearly Audible	10 <= 20 dB above NML	13

Impact class	Predicted noise level	Predicted number of receivers
Moderately Intrusive	20 <= 30 dB above NML	5
Highly Intrusive	> 30 dB above NML	0

Table 21 Summary of NML exceedance ranges for outside standard hours - nights.

Impact class	Predicted noise level	Predicted number of receivers
Noticable	0 <= 10 dB above NML	273
Clearly Audible	10 <= 20 dB above NML	41
Moderately Intrusive	20 <= 30 dB above NML	12
Highly Intrusive	> 30 dB above NML	5

In the event works are planned for more than two consecutive nights, sleep disturbance has been considered. Table 22 summarises the number of residents predicted to exceed the sleep disturbance screening criterion. Further analysis is also provided to indicate the number of receivers expected to be woken, at L_{max} noise levels greater than 65 dBA.

Where exceedances of the awakening criteria are predicted, additional care should be taken, and mitigation measures implemented in line with the CNVS.

Table 22 Summary of predicted exceedances of sleep disturbance screening criterion and awakening criterion.

Criterion	Predicted number of receivers
Potentially Sleep Disturbed (exceed RBL + 15 screening criterion)	127
Exceed 65 dBA awakening criterion	21

4.2.2 Vibration

The CNVS requires attended vibration measurements at commencement of vibration generating activities to confirm vibration levels satisfy the criteria for that activity.

There is no vibration impact expected for this stage of the proposed works.

Table 23 Predicted exceedances of vibration criteria

Impact classification	Number of potentially affected receivers
Human comfort	0
Cosmetic damage	0
Heritage structure	0

4.3 Stage 2 - Relocation and Rewiring of Existing Traffic and Light Poles

4.3.1 Predicted noise levels

Predicted impact classes for Stage 2 are illustrated graphically in Appendix B2. Each identified receiver in the study area has been coloured to highlight the predicted level of impact.

Detailed predicted noise levels for each potentially affected receiver are presented Appendix C2.

Table 24 presents the worst-case predicted noise level of 73 dB(A) during the works, resulting in 0 receivers classed as highly noise affected.

Table 24 Summary of maximum predicted noise level and highly affected receivers for the period.

Maximum cumulative predicted $L_{Aeq, 15 \text{ minute}}$ noise level	73 dB(A)
Number of highly noise affected receivers (>75 dB)	0

With reference to the CNVS, the number of sensitive receivers classified in each impact class for each assessment period are summarised in the following tables.

Table 25 Summary of NML exceedance ranges for standard hours.

Impact class	Predicted noise level	Predicted number of receivers
Noticable	0 <= 10 dB above NML	5
Clearly Audible	10 <= 20 dB above NML	3
Moderately Intrusive	20 <= 30 dB above NML	0
Highly Intrusive	> 30 dB above NML	0

Table 26 Summary of NML exceedance ranges for outside standard hours - weekend.

Impact class	Predicted noise level	Predicted number of receivers
Noticable	0 <= 10 dB above NML	13
Clearly Audible	10 <= 20 dB above NML	5
Moderately Intrusive	20 <= 30 dB above NML	0
Highly Intrusive	> 30 dB above NML	0

Table 27 Summary of NML exceedance ranges for outside standard hours - evenings.

Impact class	Predicted noise level	Predicted number of receivers
Noticable	0 <= 10 dB above NML	15
Clearly Audible	10 <= 20 dB above NML	4

Impact class	Predicted noise level	Predicted number of receivers
Moderately Intrusive	20 <= 30 dB above NML	2
Highly Intrusive	> 30 dB above NML	0

Table 28 Summary of NML exceedance ranges for outside standard hours - nights.

Impact class	Predicted noise level	Predicted number of receivers
Noticable	0 <= 10 dB above NML	45
Clearly Audible	10 <= 20 dB above NML	16
Moderately Intrusive	20 <= 30 dB above NML	3
Highly Intrusive	> 30 dB above NML	2

In the event works are planned for more than two consecutive nights, sleep disturbance has been considered. Table 29 summarises the number of residents predicted to exceed the sleep disturbance screening criterion. Further analysis is also provided to indicate the number of receivers expected to be woken, at L_{max} noise levels greater than 65 dBA.

Where exceedances of the awakening criteria are predicted, additional care should be taken, and mitigation measures implemented in line with the CNVS.

Table 29 Summary of predicted exceedances of sleep disturbance screening criterion and awakening criterion.

Criterion	Predicted number of receivers
Potentially Sleep Disturbed (exceed RBL + 15 screening criterion)	44
Exceed 65 dBA awakening criterion	7

4.3.2 Vibration

The CNVS requires attended vibration measurements at commencement of vibration generating activities to confirm vibration levels satisfy the criteria for that activity.

There is no vibration impact for this proposed stage of works.

Table 30 Predicted exceedances of vibration criteria

Impact classification	Number of potentially affected receivers
Human comfort	0
Cosmetic damage	0
Heritage structure	0

4.4 Stage 3 - Breaking out the existing pram ramps

4.4.1 Predicted noise levels

Predicted impact classes for Stage 3 are illustrated graphically in Appendix B3. Each identified receiver in the study area has been coloured to highlight the predicted level of impact.

Detailed predicted noise levels for each potentially affected receiver are presented Appendix C3.

Table 31 presents the worst-case predicted noise level of 87 dB(A) during the works, resulting in 10 receivers classed as highly noise affected.

Table 31 Summary of maximum predicted noise level and highly affected receivers for the period.

Maximum cumulative predicted $L_{Aeq, 15 \text{ minute}}$ noise level	87 dB(A)
Number of highly noise affected receivers (>75 dB)	10

With reference to the CNVS, the number of sensitive receivers classified in each impact class for each assessment period are summarised in the following tables.

Table 32 Summary of NML exceedance ranges for standard hours.

Impact class	Predicted noise level	Predicted number of receivers
Noticable	0 <= 10 dB above NML	34
Clearly Audible	10 <= 20 dB above NML	13
Moderately Intrusive	20 <= 30 dB above NML	5
Highly Intrusive	> 30 dB above NML	0

Table 33 Summary of NML exceedance ranges for outside standard hours - weekend.

Impact class	Predicted noise level	Predicted number of receivers
Noticable	0 <= 10 dB above NML	94
Clearly Audible	10 <= 20 dB above NML	19
Moderately Intrusive	20 <= 30 dB above NML	5
Highly Intrusive	> 30 dB above NML	2

Table 34 Summary of NML exceedance ranges for outside standard hours - evenings.

Impact class	Predicted noise level	Predicted number of receivers
Noticable	0 <= 10 dB above NML	120
Clearly Audible	10 <= 20 dB above NML	22

Impact class	Predicted noise level	Predicted number of receivers
Moderately Intrusive	20 <= 30 dB above NML	5
Highly Intrusive	> 30 dB above NML	3

Table 35 Summary of NML exceedance ranges for outside standard hours - nights.

Impact class	Predicted noise level	Predicted number of receivers
Noticable	0 <= 10 dB above NML	691
Clearly Audible	10 <= 20 dB above NML	96
Moderately Intrusive	20 <= 30 dB above NML	22
Highly Intrusive	> 30 dB above NML	7

In the event works are planned for more than two consecutive nights, sleep disturbance has been considered. Table 36 summarises the number of residents predicted to exceed the sleep disturbance screening criterion. Further analysis is also provided to indicate the number of receivers expected to be woken, at L_{Amax} noise levels greater than 65 dBA.

Where exceedances of the awakening criteria are predicted, additional care should be taken, and mitigation measures implemented in line with the CNVS.

Table 36 Summary of predicted exceedances of sleep disturbance screening criterion and awakening criterion.

Criterion	Predicted number of receivers
Potentially Sleep Disturbed (exceed RBL + 15 screening criterion)	253
Exceed 65 dBA awakening criterion	36

4.4.2 Vibration

The CNVS requires attended vibration measurements at commencement of vibration generating activities to confirm vibration levels satisfy the criteria for that activity.

There is no vibration impact for this proposed stage of works.

Table 37 Predicted exceedances of vibration criteria

Impact classification	Number of potentially affected receivers
Human comfort	0
Cosmetic damage	0
Heritage structure	0

4.5 Stage 4 - Pouring demolished ramps and strip formwork

4.5.1 Predicted noise levels

Predicted impact classes for Stage 4 are illustrated graphically in Appendix B4. Each identified receiver in the study area has been coloured to highlight the predicted level of impact.

Detailed predicted noise levels for each potentially affected receiver are presented Appendix C4.

Table 38 presents the worst-case predicted noise level of 69 dB(A) during the works, resulting in 0 receivers classed as highly noise affected.

Table 38 Summary of maximum predicted noise level and highly affected receivers for the period.

Maximum cumulative predicted $L_{Aeq, 15 \text{ minute}}$ noise level	69 dB(A)
Number of highly noise affected receivers (>75 dB)	0

With reference to the CNVS, the number of sensitive receivers classified in each impact class for each assessment period are summarised in the following tables.

Table 39 Summary of NML exceedance ranges for standard hours.

Impact class	Predicted noise level	Predicted number of receivers
Noticable	0 <= 10 dB above NML	6
Clearly Audible	10 <= 20 dB above NML	0
Moderately Intrusive	20 <= 30 dB above NML	0
Highly Intrusive	> 30 dB above NML	0

Table 40 Summary of NML exceedance ranges for outside standard hours - weekend.

Impact class	Predicted noise level	Predicted number of receivers
Noticable	0 <= 10 dB above NML	4
Clearly Audible	10 <= 20 dB above NML	3
Moderately Intrusive	20 <= 30 dB above NML	0
Highly Intrusive	> 30 dB above NML	0

Table 41 Summary of NML exceedance ranges for outside standard hours - evenings.

Impact class	Predicted noise level	Predicted number of receivers
Noticable	0 <= 10 dB above NML	11
Clearly Audible	10 <= 20 dB above NML	3

Impact class	Predicted noise level	Predicted number of receivers
Moderately Intrusive	20 <= 30 dB above NML	0
Highly Intrusive	> 30 dB above NML	0

Table 42 Summary of NML exceedance ranges for outside standard hours - nights.

Impact class	Predicted noise level	Predicted number of receivers
Noticable	0 <= 10 dB above NML	28
Clearly Audible	10 <= 20 dB above NML	10
Moderately Intrusive	20 <= 30 dB above NML	3
Highly Intrusive	> 30 dB above NML	0

In the event works are planned for more than two consecutive nights, sleep disturbance has been considered. Table 43 summarises the number of residents predicted to exceed the sleep disturbance screening criterion. Further analysis is also provided to indicate the number of receivers expected to be woken, at L_{Amax} noise levels greater than 65 dBA.

Where exceedances of the awakening criteria are predicted, additional care should be taken, and mitigation measures implemented in line with the CNVS.

Table 43 Summary of predicted exceedances of sleep disturbance screening criterion and awakening criterion.

Criterion	Predicted number of receivers
Potentially Sleep Disturbed (exceed RBL + 15 screening criterion)	43
Exceed 65 dBA awakening criterion	6

4.5.2 Vibration

The CNVS requires attended vibration measurements at commencement of vibration generating activities to confirm vibration levels satisfy the criteria for that activity.

There is no vibration impact for this proposed stage of works.

Table 44 Predicted exceedances of vibration criteria

Impact classification	Number of potentially affected receivers
Human comfort	0
Cosmetic damage	0
Heritage structure	0

4.6 Stage 5 - Installation of additional crash fencing

4.6.1 Predicted noise levels

Predicted impact classes for Stage 5 are illustrated graphically in Appendix B5. Each identified receiver in the study area has been coloured to highlight the predicted level of impact.

Detailed predicted noise levels for each potentially affected receiver are presented Appendix C5.

Table 45 presents the worst-case predicted noise level of 86 dB(A) during the works, resulting in 9 receivers classed as highly noise affected.

Table 45 Summary of maximum predicted noise level and highly affected receivers for the period.

Maximum cumulative predicted $L_{Aeq, 15 \text{ minute}}$ noise level	86 dB(A)
Number of highly noise affected receivers (>75 dB)	9

With reference to the CNVS, the number of sensitive receivers classified in each impact class for each assessment period are summarised in the following tables.

Table 46 Summary of NML exceedance ranges for standard hours.

Impact class	Predicted noise level	Predicted number of receivers
Noticable	0 <= 10 dB above NML	29
Clearly Audible	10 <= 20 dB above NML	10
Moderately Intrusive	20 <= 30 dB above NML	4
Highly Intrusive	> 30 dB above NML	0

Table 47 Summary of NML exceedance ranges for outside standard hours - weekend.

Impact class	Predicted noise level	Predicted number of receivers
Noticable	0 <= 10 dB above NML	70
Clearly Audible	10 <= 20 dB above NML	19
Moderately Intrusive	20 <= 30 dB above NML	4
Highly Intrusive	> 30 dB above NML	2

Table 48 Summary of NML exceedance ranges for outside standard hours - evenings.

Impact class	Predicted noise level	Predicted number of receivers
Noticable	0 <= 10 dB above NML	103
Clearly Audible	10 <= 20 dB above NML	20

Impact class	Predicted noise level	Predicted number of receivers
Moderately Intrusive	20 <= 30 dB above NML	5
Highly Intrusive	> 30 dB above NML	2

Table 49 Summary of NML exceedance ranges for outside standard hours - nights.

Impact class	Predicted noise level	Predicted number of receivers
Noticable	0 <= 10 dB above NML	605
Clearly Audible	10 <= 20 dB above NML	80
Moderately Intrusive	20 <= 30 dB above NML	20
Highly Intrusive	> 30 dB above NML	6

In the event works are planned for more than two consecutive nights, sleep disturbance has been considered. Table 50 summarises the number of residents predicted to exceed the sleep disturbance screening criterion. Further analysis is also provided to indicate the number of receivers expected to be woken, at L_{max} noise levels greater than 65 dBA.

Where exceedances of the awakening criteria are predicted, additional care should be taken, and mitigation measures implemented in line with the CNVS.

Table 50 Summary of predicted exceedances of sleep disturbance screening criterion and awakening criterion.

Criterion	Predicted number of receivers
Potentially Sleep Disturbed (exceed RBL + 15 screening criterion)	499
Exceed 65 dBA awakening criterion	46

4.6.2 Vibration

The CNVS requires attended vibration measurements at commencement of vibration generating activities to confirm vibration levels satisfy the criteria for that activity.

There is no vibration impact for this proposed stage of works.

Table 51 Predicted exceedances of vibration criteria

Impact classification	Number of potentially affected receivers
Human comfort	0
Cosmetic damage	0
Heritage structure	0

4.7 Stage 6 - Milling and profiling of the road surface

4.7.1 Predicted noise levels

Predicted impact classes for the Stage 6 are illustrated graphically in Appendix B6. Each identified receiver in the study area has been coloured to highlight the predicted level of impact.

Detailed predicted noise levels for each potentially affected receiver are presented Appendix C6.

Table 52 presents the worst-case predicted noise level of 90 dB(A) during the works, resulting in 12 receivers classed as highly noise affected.

Table 52 Summary of maximum predicted noise level and highly affected receivers for the period.

Maximum cumulative predicted $L_{Aeq, 15 \text{ minute}}$ noise level	90 dB(A)
Number of highly noise affected receivers (>75 dB)	12

With reference to the CNVS, the number of sensitive receivers classified in each impact class for each assessment period are summarised in the following tables.

Table 53 Summary of NML exceedance ranges for standard hours.

Impact class	Predicted noise level	Predicted number of receivers
Noticable	0 ≤ 10 dB above NML	44
Clearly Audible	10 ≤ 20 dB above NML	12
Moderately Intrusive	20 ≤ 30 dB above NML	5
Highly Intrusive	> 30 dB above NML	0

Table 54 Summary of NML exceedance ranges for outside standard hours - weekend.

Impact class	Predicted noise level	Predicted number of receivers
Noticable	0 ≤ 10 dB above NML	110
Clearly Audible	10 ≤ 20 dB above NML	18
Moderately Intrusive	20 ≤ 30 dB above NML	4
Highly Intrusive	> 30 dB above NML	4

Table 55 Summary of NML exceedance ranges for outside standard hours - evenings.

Impact class	Predicted noise level	Predicted number of receivers
Noticable	0 ≤ 10 dB above NML	140
Clearly Audible	10 ≤ 20 dB above NML	30

Impact class	Predicted noise level	Predicted number of receivers
Moderately Intrusive	20 <= 30 dB above NML	5
Highly Intrusive	> 30 dB above NML	4

Table 56 Summary of NML exceedance ranges for outside standard hours - nights.

Impact class	Predicted noise level	Predicted number of receivers
Noticable	0 <= 10 dB above NML	766
Clearly Audible	10 <= 20 dB above NML	115
Moderately Intrusive	20 <= 30 dB above NML	30
Highly Intrusive	> 30 dB above NML	8

In the event works are planned for more than two consecutive nights, sleep disturbance has been considered. Table 57 summarises the number of residents predicted to exceed the sleep disturbance screening criterion. Further analysis is also provided to indicate the number of receivers expected to be woken, at L_{max} noise levels greater than 65 dBA.

Where exceedances of the awakening criteria are predicted, additional care should be taken, and mitigation measures implemented in line with the CNVS.

Table 57 Summary of predicted exceedances of sleep disturbance screening criterion and awakening criterion.

Criterion	Predicted number of receivers
Potentially Sleep Disturbed (exceed RBL + 15 screening criterion)	254
Exceed 65 dBA awakening criterion	35

4.7.2 Vibration

The CNVS requires attended vibration measurements at commencement of vibration generating activities to confirm vibration levels satisfy the criteria for that activity.

There is no vibration impact for this proposed stage of works.

Table 58 Predicted exceedances of vibration criteria

Impact classification	Number of potentially affected receivers
Human comfort	0
Cosmetic damage	0
Heritage structure	0

4.8 Stage 7 - Line Marking and Signage

4.8.1 Predicted noise levels

Predicted impact classes for the Stage 7 are illustrated graphically in Appendix B7. Each identified receiver in the study area has been coloured to highlight the predicted level of impact.

Detailed predicted noise levels for each potentially affected receiver are presented Appendix C7.

Table 59 presents the worst-case predicted noise level of 67 dB(A) during the works, resulting in 0 receivers classed as highly noise affected.

Table 59 Summary of maximum predicted noise level and highly affected receivers for the period.

Maximum cumulative predicted $L_{Aeq, 15 \text{ minute}}$ noise level	67 dB(A)
Number of highly noise affected receivers (>75 dB)	0

With reference to the CNVS, the number of sensitive receivers classified in each impact class for each assessment period are summarised in the following tables.

Table 60 Summary of NML exceedance ranges for standard hours.

Impact class	Predicted noise level	Predicted number of receivers
Noticable	0 <= 10 dB above NML	5
Clearly Audible	10 <= 20 dB above NML	0
Moderately Intrusive	20 <= 30 dB above NML	0
Highly Intrusive	> 30 dB above NML	0

Table 61 Summary of NML exceedance ranges for outside standard hours - weekend.

Impact class	Predicted noise level	Predicted number of receivers
Noticable	0 <= 10 dB above NML	5
Clearly Audible	10 <= 20 dB above NML	2
Moderately Intrusive	20 <= 30 dB above NML	0
Highly Intrusive	> 30 dB above NML	0

Table 62 Summary of NML exceedance ranges for outside standard hours - evenings.

Impact class	Predicted noise level	Predicted number of receivers
Noticable	0 <= 10 dB above NML	5
Clearly Audible	10 <= 20 dB above NML	3

Impact class	Predicted noise level	Predicted number of receivers
Moderately Intrusive	20 <= 30 dB above NML	0
Highly Intrusive	> 30 dB above NML	0

Table 63 Summary of NML exceedance ranges for outside standard hours - nights.

Impact class	Predicted noise level	Predicted number of receivers
Noticable	0 <= 10 dB above NML	25
Clearly Audible	10 <= 20 dB above NML	4
Moderately Intrusive	20 <= 30 dB above NML	3
Highly Intrusive	> 30 dB above NML	0

In the event works are planned for more than two consecutive nights, sleep disturbance has been considered. Table 64 summarises the number of residents predicted to exceed the sleep disturbance screening criterion. Further analysis is also provided to indicate the number of receivers expected to be woken, at L_{max} noise levels greater than 65 dBA.

Where exceedances of the awakening criteria are predicted, additional care should be taken, and mitigation measures implemented in line with the CNVS.

Table 64 Summary of predicted exceedances of sleep disturbance screening criterion and awakening criterion.

Criterion	Predicted number of receivers
Potentially Sleep Disturbed (exceed RBL + 15 screening criterion)	17
Exceed 65 dBA awakening criterion	3

4.8.2 Vibration

The CNVS requires attended vibration measurements at commencement of vibration generating activities to confirm vibration levels satisfy the criteria for that activity.

There is no vibration impact for this proposed stage of works.

Table 65 Predicted exceedances of vibration criteria

Impact classification	Number of potentially affected receivers
Human comfort	0
Cosmetic damage	0
Heritage structure	0

5 Community Impact Management

The Project represents a risk of adverse impacts on sensitive receivers, particularly when working close to the project boundary and outside approved hours.

Where short term noise impacts are unavoidable, mitigation measures described in the CEMP and NVMP should be implemented together with the recommendations in Table 66. Additional mitigation measures for each receiver are identified in Appendix B and summarised in Table 67.

All community and stakeholder management and liaison in relation to these works would be in accordance with the Community Communications Strategy and the Work Specific Communication Plan.

Table 66 Standard mitigation measures

Community consultation	<ul style="list-style-type: none"> Potentially affected receivers will be notified of OOH works in accordance with project requirements. Where practicable, works will be scheduled to not conflict with major student examination periods, church congregation times, and other sensitive periods identified through community consultation.
Site induction	<ul style="list-style-type: none"> All workers will be inducted to the project prior to commencing work and will be cognisant of their noise and vibration obligations under the CNVMP.
Behavioural practices	<ul style="list-style-type: none"> Avoid swearing and unnecessary shouting or loud radios onsite. Avoid dropping materials from height.
Equipment selection	<ul style="list-style-type: none"> Priority given to the use of quieter and less vibration emitting construction methods and plant alternatives where feasible and reasonable. The noise levels of plant and equipment would meet the maximum noise requirements of the CNVS.
Use and siting of plant	<ul style="list-style-type: none"> Locate compounds away from sensitive receivers and discourage access from local roads. Plant used intermittently to be throttled down or shut down. Noise-emitting plant to be directed away from sensitive receivers where possible. Stationary plant should be located behind a structure or enclosed if practicable. Deliveries should be made as far as practical from sensitive receivers. Dedicated loading/unloading sites should be shielded where possible, if close to receivers. Plan traffic flow, parking and loading/unloading areas to minimise reversing. Avoid compression breaking on approach to the site. Where additional activities or plant may result in marginal noise increases and speed works up, consider concentrating activities at one location and complete works as quickly as possible.
Non-tonal reversing alarms.	<ul style="list-style-type: none"> Non-tonal reversing beepers (or an equivalent mechanism) must be fitted and used on all permanent construction vehicles plant for any out of hours work.
Noise monitoring	<ul style="list-style-type: none"> Monitoring would be completed to verify the assumptions of this DNVIS where triggered.
Vibration monitoring	<ul style="list-style-type: none"> Attended vibration measurements should be completed at commencement of vibration generating activities predicted to occur within safe working distances for cosmetic damage. Where monitoring demonstrates maximum levels exceeded, consider alternative methodologies/equipment

Table 67 Additional mitigation measures

Code	Measure	
AA	Alternative accommodation	Alternative accommodation options may be provided for residents living in close proximity to construction works that are likely to incur unreasonably high impacts over an extended period of time. Alternative accommodation will be determined on a case-by-case basis.
	Monitoring	Where it has been identified that specific construction activities are likely to exceed the relevant noise or vibration goals, noise or vibration monitoring may be conducted at the affected receiver(s) or a nominated representative location (typically the nearest receiver where more than one receiver have been identified). Monitoring can be in the form of either unattended logging or operator attended surveys. The purpose of monitoring is to inform the relevant personnel when the noise or vibration goal has been exceeded so that additional management measures may be implemented.
IB	Individual briefings	Individual briefings are used to inform stakeholders about the impacts of high noise activities and mitigation measures that will be implemented. Communications representatives from the contractor would visit identified stakeholders at least 48 hours ahead of potentially disturbing construction activities. Individual briefings provide affected stakeholders with personalised contact and tailored advice, with the opportunity to comment on the project.
LB	Letterbox drops	For each Sydney Metro project, a newsletter is produced and distributed to the local community via letterbox drop and the project mailing list. These newsletters provide an overview of current and upcoming works across the project and other topics of interest. The objective is to engage and inform and provide project-specific messages. Advanced warning of potential disruptions (e.g. traffic changes or noisy works) can assist in reducing the impact on the community. Content and newsletter length is determined on a project-by-project basis. Most projects distribute notifications on a monthly basis. Each newsletter is graphically designed within a branded template.
RO	Respite offer	The purpose of a project specific respite offer is to provide residents subjected to lengthy periods of noise or vibration respite from an ongoing impact.
PC	Phone calls	Phone calls and/or emails detailing relevant information would be made to identified/ affected stakeholders within 7 days of proposed work. Phone calls and/or emails provide affected stakeholders with personalised contact and tailored advice, with the opportunity to provide comments on the proposed work and specific needs etc.
SN	Specific notifications	Specific notifications would be letterboxed or hand distributed to identified stakeholders no later than 7 days ahead of construction activities that are likely to exceed the noise objectives. This form of communication is used to support periodic notifications, or to advertise unscheduled works.

Implement any project specific mitigation measures

- In accordance with EPL conditions L5.8(f & h) - undertake any high noise impact works before 12:00am (midnight) where reasonable and feasible. Where high noise impact is to be undertaken after 12:00am (midnight), the licensee is required to submit a written report to the EPA within 2 business days of the activity outlining the justification for continuing high noise impact works after midnight and the reasonable and feasible noise mitigation measures that were implemented to address these night time impacts.
- Consultation with Westmead Public School, via Sydney Metro, which highlighted their preference for works to be undertaken in school holidays, at night, or during off-peak periods to minimise the impact on students and term time. This request has been accepted and is why the works are proposed to occur in the proposed dates and at night.
- Coordination with other nearby projects including Sydney Metro Quick-way (fortnightly meetings)
- Offer of briefing to Westmead Public School to occur in November 2024 for additional stages of work.
- Inclusion of work details in monthly notifications
- Door knock to nearby residents to outline the scope of works, timing and expected outcomes.
- Specific notification to nearby residents one week before works are due to commence which details opportunities of the affected receivers to submit concerns, questions or other matters related to the works.
- Offers of respite/alternate accommodation to impacted residents one week prior to impactful works
- Out of hours work e-blast in the week prior to works and weekly during the works.
- Noise blankets to be used throughout high noise impact activities (concrete sawing, NDD etc) and the use of battery or solar powered lighting would be prioritised and implemented where practical.

Appendix A Proposed activities and associated sound power levels

Note - All stages of works are expected to occur between December 2024 and February 2025, during the school holiday period where possible and subject to ROL's and environmental conditions during the delivery of works.

Stage 1A - NDD, Services Search, Trench

NDD services search, trench and footing excavations of two new traffic lights, including the installation of the conduit routes. There will be two new routes going in for two new traffic signals. (8 Shifts total)

Equipment	Quantity	Usage	Reduction	SWL
Compactor	1	20%	0	93
Hand Tools (electric)	1	10%	0	84
Tipper Truck	1	20%	0	91
Vacc truck	1	60%	0	110
Daymakers / Lighting plant	1	100%	0	93
Excavator 05 t (300 kg Breaker)*	1	20%	0	110

Activity Sound Power Level: 113

* includes 5 dB penalty for potentially annoying characteristics in line with the ICNG

Stage 1B - Footing excavation (Concrete saw)

Stage 1B separated (as per Stage 1A - 8 shifts in total)

Equipment	Quantity	Usage	Reduction	SWL
Concrete Saw (Std)*	1	25%	3	110
Daymakers / Lighting plant	1	100%	0	93

Activity Sound Power Level: 110

* includes 5 dB penalty for potentially annoying characteristics in line with the ICNG

Stage 2 - Relocation and Rewiring of Existing Traffic and Light Poles

A temp light would need to be put in, old poles relocated and wired, then powered on. (2-3 Shifts)

Equipment	Quantity	Usage	Reduction	SWL
Concrete Truck / Agitator - discharging	1	25%	0	93
Hand Tools (electric)	2	50%	0	94
Truck (HIAB)	1	40%	0	97
Daymakers / Lighting plant	1	100%	0	93

Activity Sound Power Level: 101

* includes 5 dB penalty for potentially annoying characteristics in line with the ICNG

Stage 3 - Breaking out the existing pram ramps on 2 corners of the intersection.

(1-2 Shifts)

Equipment	Quantity	Usage	Reduction	SWL
Concrete Saw (Std)*	1	25%	0	113
Tipper Truck	1	25%	0	92
Excavator 05 t (300 kg Breaker)*	1	20%	0	110
Daymakers / Lighting plant	1	100%	0	93

Activity Sound Power Level: 115

* includes 5 dB penalty for potentially annoying characteristics in line with the ICNG

Stage 4 - Pouring demolished ramps and strip formwork

Pour the demolished pram ramps then strip formwork. (2 Shifts - will be undertaken on the same 2 shifts as Stage 3)

Equipment	Quantity	Usage	Reduction	SWL
Concrete Truck / Agitator - discharging	1	30%	0	94
Hand Tools (electric)	1	80%	0	93
Daymakers / Lighting plant	1	100%	0	93

Activity Sound Power Level: 98

* includes 5 dB penalty for potentially annoying characteristics in line with the ICNG

Stage 5 - Installation of additional crash fencing- same time as formwork pouring

Install additional crash fencing (1-2 Shifts)

Equipment	Quantity	Usage	Reduction	SWL
Concrete Truck / Agitator - discharging	1	30%	0	94
Hand Tools (electric)	1	40%	0	90
Auger Drill Rig	1	30%	0	113
Truck (HIAB)	1	20%	0	94
Vacc truck	1	30%	0	107
Daymakers / Lighting plant	1	100%	0	93

Activity Sound Power Level: 114

* includes 5 dB penalty for potentially annoying characteristics in line with the ICNG

Stage 6 - Milling and profiling of the road surface

Milling and Profiling the road surface where the transportation control system loops are relocated. (2 Shifts). Note: Aim is to complete works in 2x night shifts (1 per either side of the road).

Equipment	Quantity	Usage	Reduction	SWL
Asphalt Milling Machine*	1	40%	0	115
Compactor	1	20%	0	93
Paving Machine	1	50%	0	109
Truck (10 tonne)	1	30%	0	95
Tipper Truck	1	25%	0	92
Daymakers / Lighting plant	1	100%	0	93

Activity Sound Power Level: 116

* includes 5 dB penalty for potentially annoying characteristics in line with the ICNG

Stage 7 - Line Marking and Sign

Line marking and Signage (2 Shifts, 1 Shift for each side of the road.)

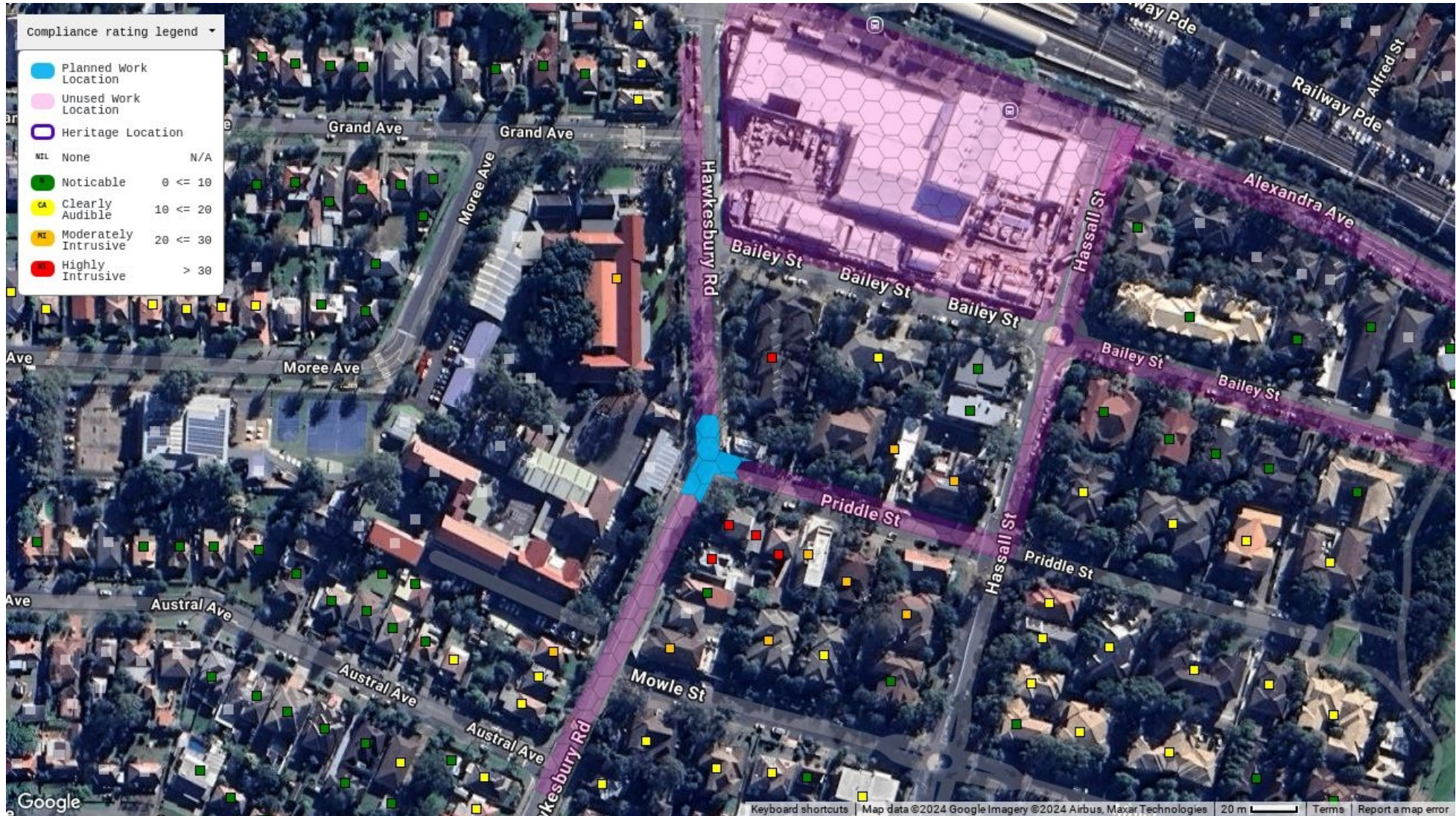
Equipment	Quantity	Usage	Reduction	SWL
Line Marking Plant	1	40%	0	89
Daymakers / Lighting plant	1	100%	0	93
Hand Tools (electric)	1	20%	0	87
Light vehicle	1	10%	0	75

Activity Sound Power Level: 95

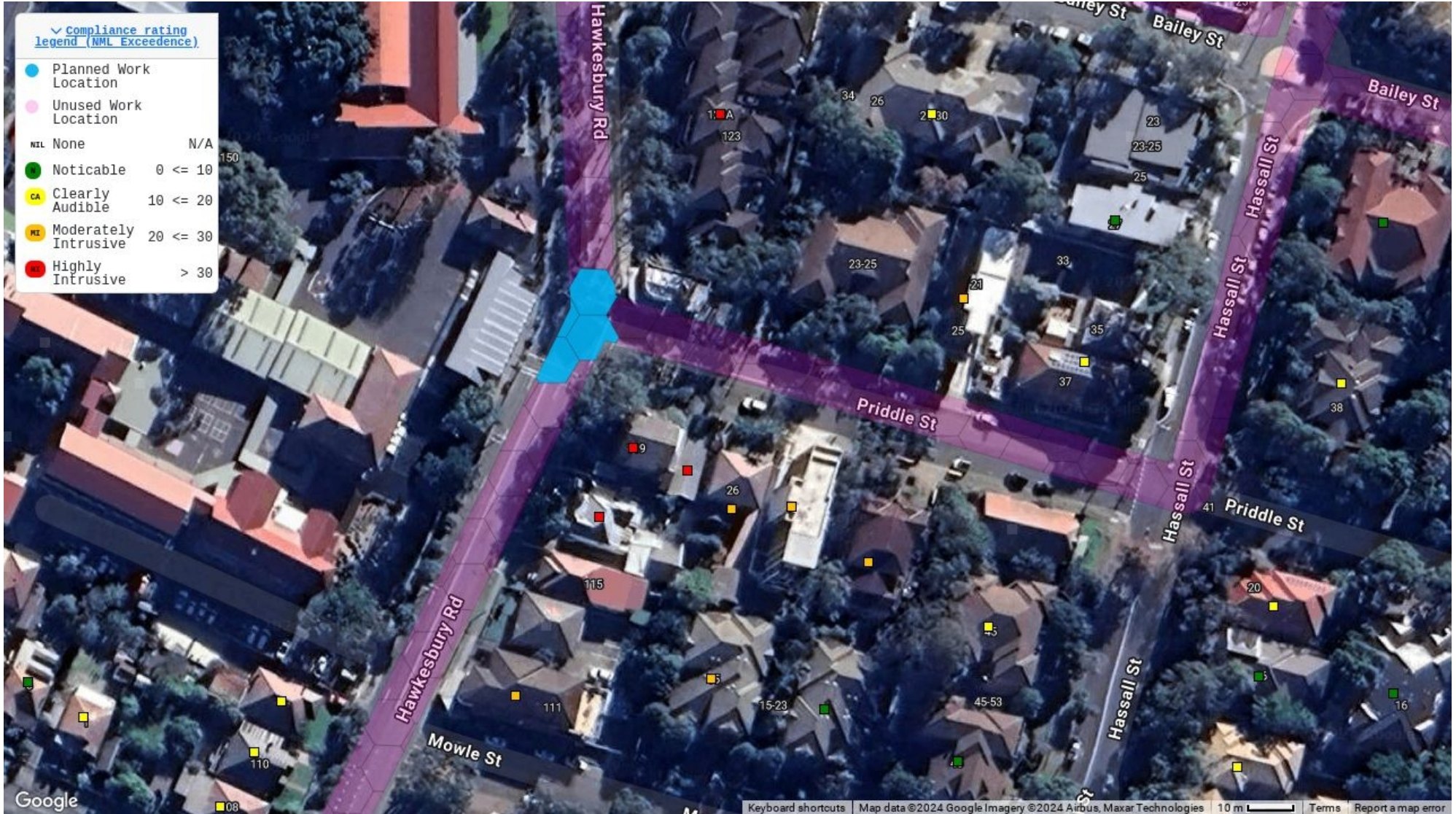
* includes 5 dB penalty for potentially annoying characteristics in line with the ICNG

Attachment B - Worse Case Prediction Maps

Attachment B 1A - NDD Services, Search and Trench



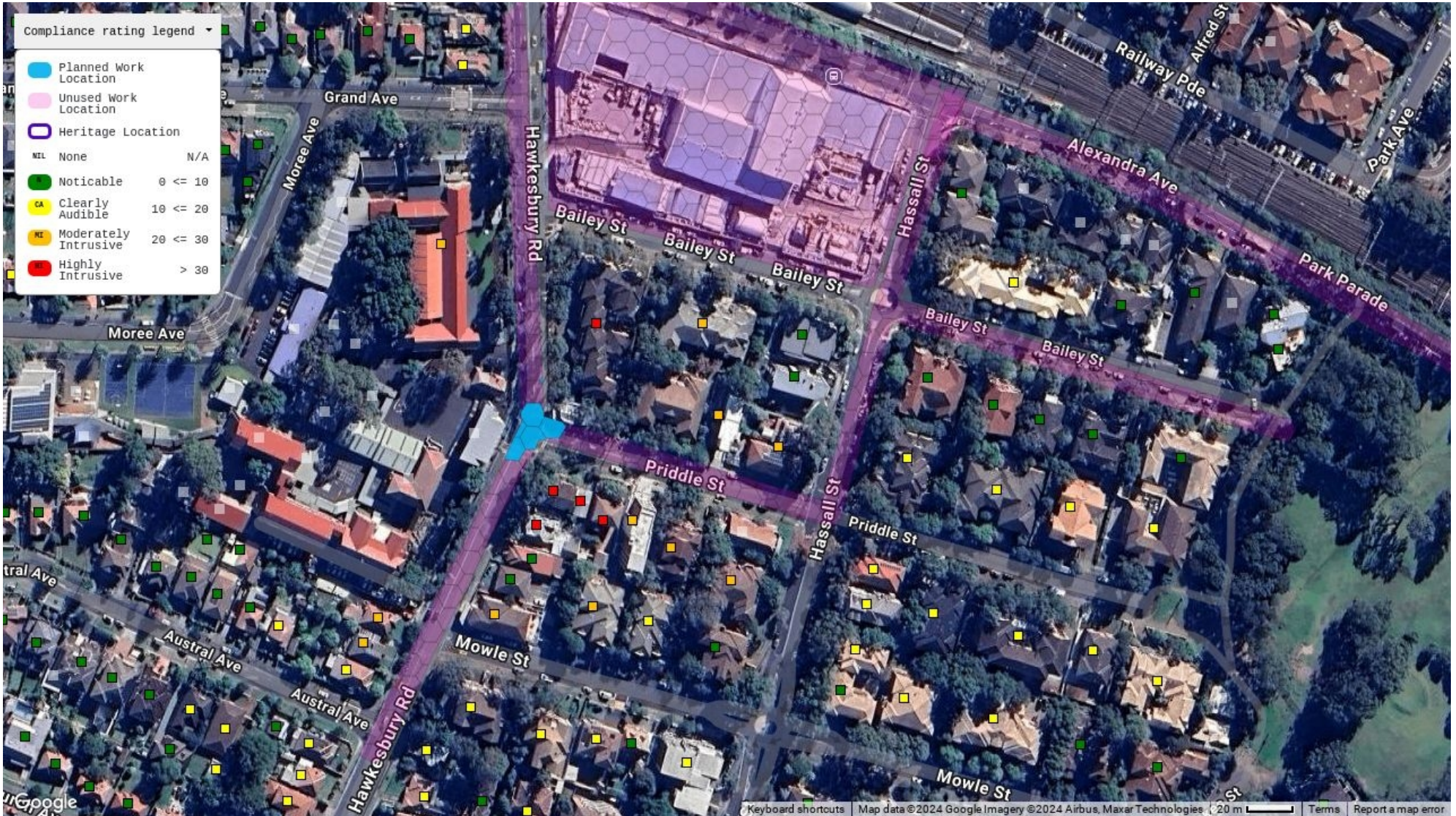
Attachment B 1B - NDD and footing excavation



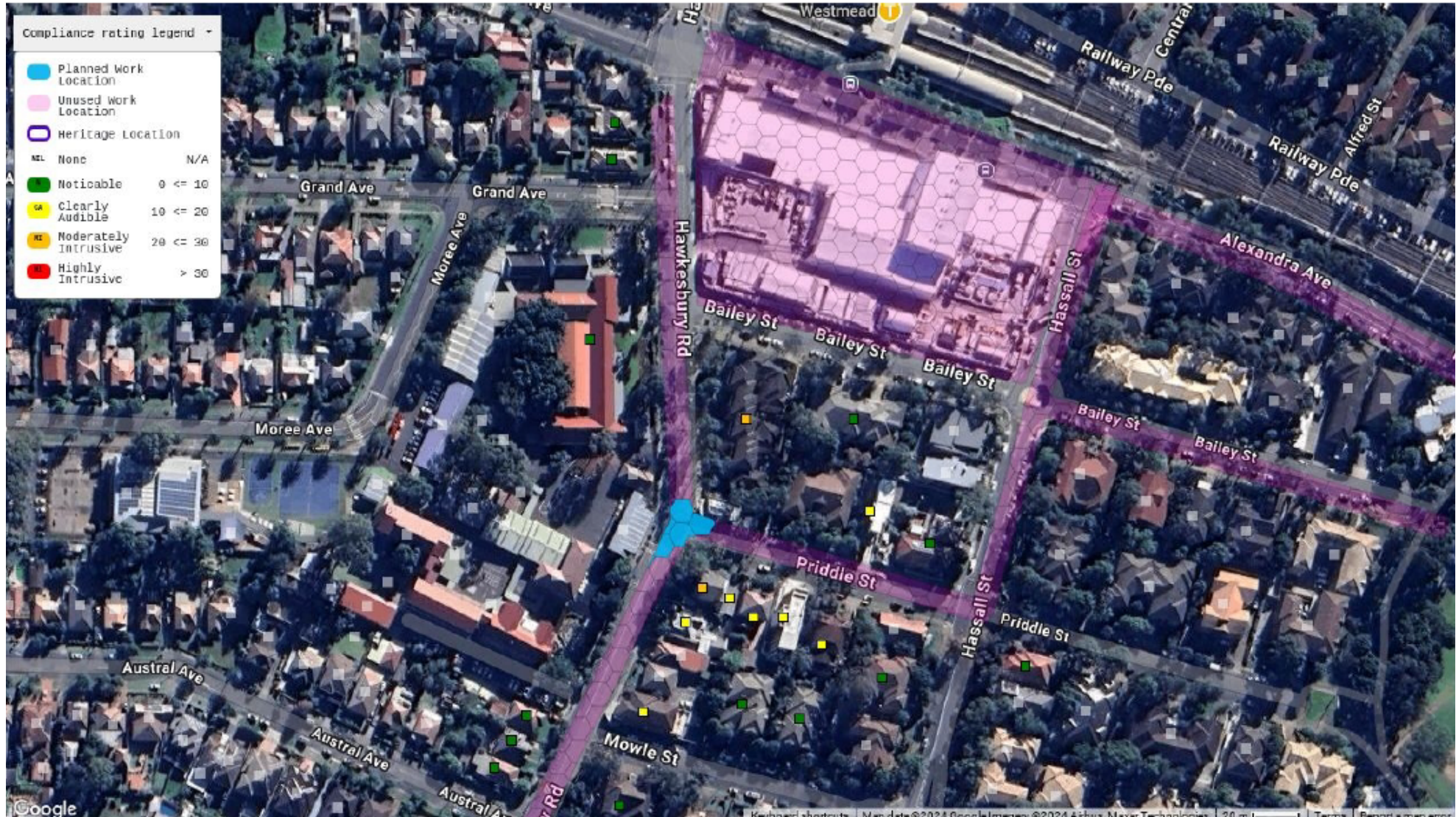
Attachment B2 - Relocation and rewiring of existing traffic and light poles



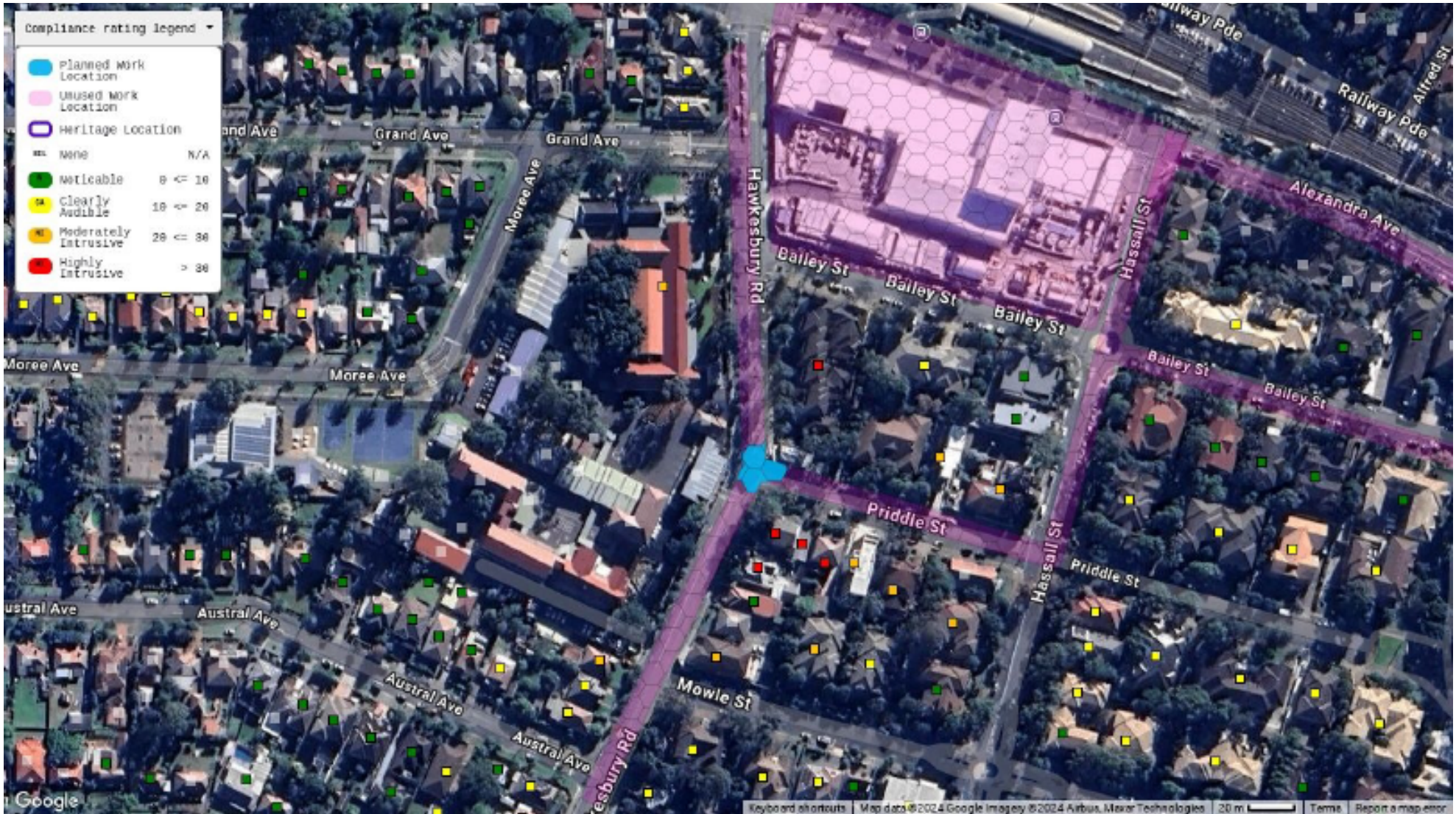
Attachment B3 - Breaking out existing pram ramps on 2 corners of the intersection



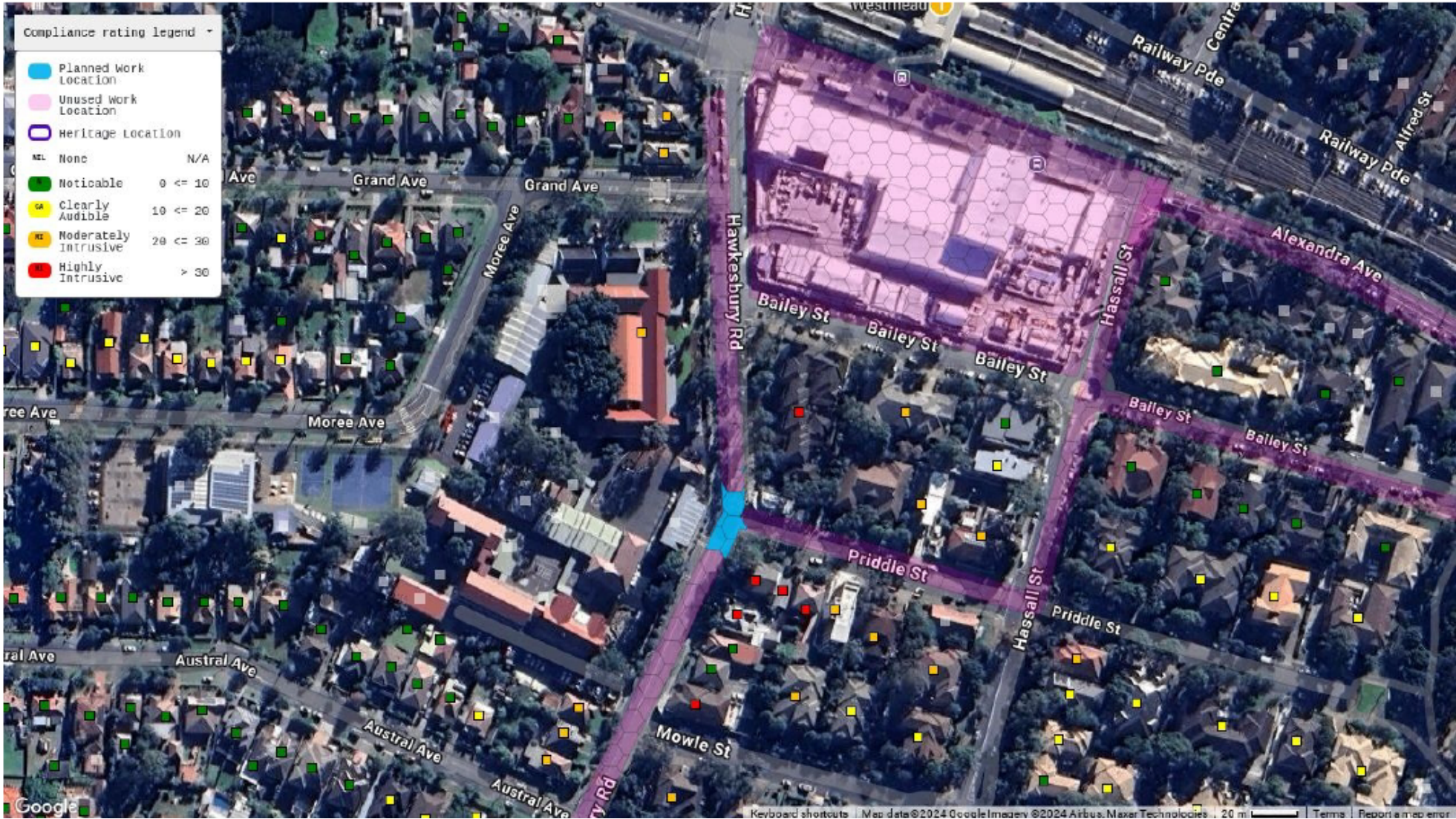
Attachment B4 - Pouring demolished ramps and strip formwork



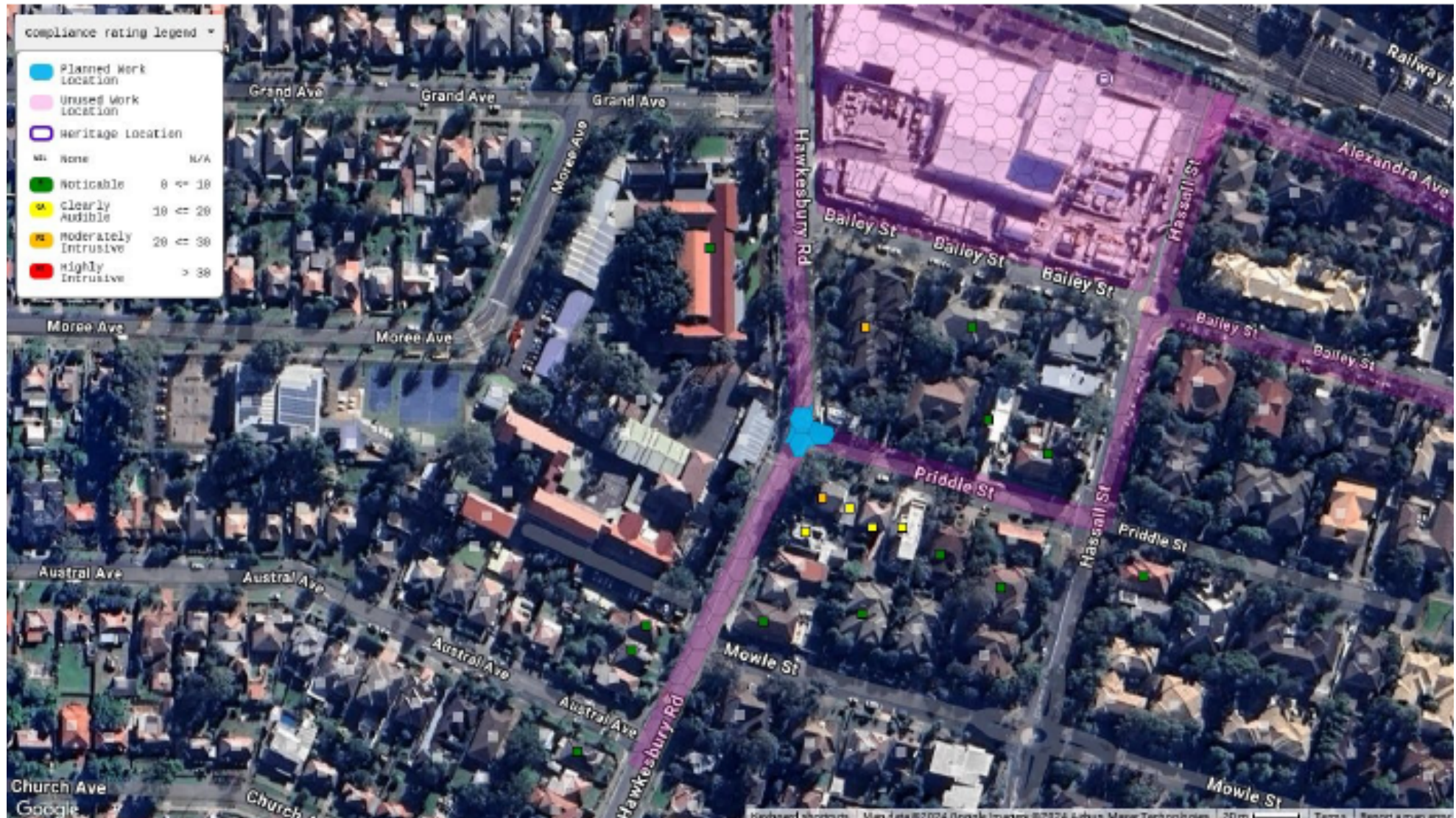
Attachment B5 - Installation of additional crash fencing



Attachment B6 - Milling and profiling road surface



Attachment B7 - Line marking and signage



Appendix C Detailed predictions

C.1A Stage 1A - NDD, Services Search, Trench

Construction noise impact statement

Assessment: Hawkesbury Road/ Priddle Street Intersection					NML, LAeq, 15 minute				Sleep, LAmax		Predicted noise level, dBA		Exceedance summary										
NCA	Rec	Address	Flr	Land use	Day	O/day	Eve	Night	Screen	Awake	Cumulative LAeq, 15 minute	LMax	Highly Affected?	Exceed NML by (dB):				Exceed sleep disturbance by (dB):		Impact classification			
														Day	O/day	Eve	Night	Screen	Awake	Day	O/day	Eve	Night
NCA02	7420 85	"51 HOUISON ST, WESTMEAD"	1	RES	59	54	52	42			43.7	47.7		0	0	0	1.7	-	1.7	None	None	None	Noticable
NCA02	7420 87	"6-10 OAKES ST, WESTMEAD"	2	RES	59	54	52	42			45.2	49.2		0	0	0	3.2	-	3.2	None	None	None	Noticable
NCA02	7420 88	"6-10 OAKES ST, WESTMEAD"	3	RES	59	54	52	42			46.3	50.3		0	0	0	4.3	-	4.3	None	None	None	Noticable
NCA02	7420 90	"5 GOWRIE CR, WESTMEAD"	1	RES	59	54	52	42			43.2	47.2		0	0	0	1.2	-	1.2	None	None	None	Noticable
NCA02	7420 91	"5 GOWRIE CR, WESTMEAD"	2	RES	59	54	52	42			44.2	48.2		0	0	0	2.2	-	2.2	None	None	None	Noticable
NCA02	7420 92	"101 HAWKESBURY RD, WESTMEAD"	1	RES	59	54	52	42			44.8	48.8		0	0	0	2.8	-	2.8	None	None	None	Noticable
NCA02	7420 93	"101 HAWKESBURY RD, WESTMEAD"	2	RES	59	54	52	42			47	51		0	0	0	5	-	5	None	None	None	Noticable
NCA02	7420 94	"25 GRAND AV, WESTMEAD"	1	RES	59	54	52	42			44.4	48.4		0	0	0	2.4	-	2.4	None	None	None	Noticable
NCA02	7420 96	"31A MOREE AV, WESTMEAD"	1	RES	59	54	52	42	Y		49.5	53.5		0	0	0	7.5	-	7.5	None	None	None	Noticable
NCA02	7420 97	"40 GRAND AV, WESTMEAD"	1	RES	59	54	52	42			45.3	49.3		0	0	0	3.3	-	3.3	None	None	None	Noticable
NCA02	7420 98	"57 HOUISON ST, WESTMEAD"	1	RES	59	54	52	42			42.8	46.8		0	0	0	0.8	-	0.8	None	None	None	Noticable
NCA02	7420 99	"9 GOWRIE CR, WESTMEAD"	1	RES	59	54	52	42			45.5	49.5		0	0	0	3.5	-	3.5	None	None	None	Noticable
NCA02	7421 01	"33A AUSTRAL AV, WESTMEAD"	2	RES	59	54	52	42			44.3	48.3		0	0	0	2.3	-	2.3	None	None	None	Noticable
NCA02	7421 03	"12 AUSTRAL AV, WESTMEAD"	1	RES	59	54	52	42			42.7	46.7		0	0	0	0.7	-	0.7	None	None	None	Noticable
NCA02	7421 04	"12 AUSTRAL AV, WESTMEAD"	2	RES	59	54	52	42			44.2	48.2		0	0	0	2.2	-	2.2	None	None	None	Noticable
NCA02	7421 05	"11 FENWICK PL, WESTMEAD"	1	RES	59	54	52	42			45.1	49.1		0	0	0	3.1	-	3.1	None	None	None	Noticable
NCA02	7421 06	"50 MOREE AV, WESTMEAD"	1	RES	59	54	52	42			44.7	48.7		0	0	0	2.7	-	2.7	None	None	None	Noticable
NCA02	7421 10	"15 NOLAN CR, WESTMEAD"	1	RES	59	54	52	42	Y		48.6	52.6		0	0	0	6.6	-	6.6	None	None	None	Noticable
NCA02	7421 12	"9 FENWICK PL, WESTMEAD"	1	RES	59	54	52	42			45	49		0	0	0	3	-	3	None	None	None	Noticable
NCA02	7421 14	"6 SCHOOL PDE, WESTMEAD"	1	RES	59	54	52	42			47.6	51.6		0	0	0	5.6	-	5.6	None	None	None	Noticable
NCA02	7421 15	"6 SCHOOL PDE, WESTMEAD"	2	RES	59	54	52	42	Y		48.7	52.7		0	0	0	6.7	-	6.7	None	None	None	Noticable
NCA02	7421 16	"64 GRAND AV, WESTMEAD"	1	RES	59	54	52	42			46.7	50.7		0	0	0	4.7	-	4.7	None	None	None	Noticable
NCA02	7421 17	"47 CHURCH AV, WESTMEAD"	1	RES	59	54	52	42			43.4	47.4		0	0	0	1.4	-	1.4	None	None	None	Noticable
NCA02	7421 19	"3 TOOHEY AV, WESTMEAD"	1	RES	59	54	52	42			45.3	49.3		0	0	0	3.3	-	3.3	None	None	None	Noticable
NCA02	7421 21	"46 AUSTRAL AV, WESTMEAD"	1	RES	59	54	52	42			44.5	48.5		0	0	0	2.5	-	2.5	None	None	None	Noticable
NCA02	7421 24	"66 GOOD ST, WESTMEAD"	1	RES	59	54	52	42			42.8	46.8		0	0	0	0.8	-	0.8	None	None	None	Noticable
NCA02	7421 25	"11A AUSTRAL AV, WESTMEAD"	1	RES	59	54	52	42			43.3	47.3		0	0	0	1.3	-	1.3	None	None	None	Noticable
NCA02	7421 26	"11A AUSTRAL AV, WESTMEAD"	2	RES	59	54	52	42			45	49		0	0	0	3	-	3	None	None	None	Noticable
NCA02	7421 28	"15 PYE ST, WESTMEAD"	1	RES	59	54	52	42			43.8	47.8		0	0	0	1.8	-	1.8	None	None	None	Noticable
NCA02	7421 29	"15 PYE ST, WESTMEAD"	2	RES	59	54	52	42			46.5	50.5		0	0	0	4.5	-	4.5	None	None	None	Noticable
NCA02	7421 30	"15 PYE ST, WESTMEAD"	3	RES	59	54	52	42	Y		49.6	53.6		0	0	0	7.6	-	7.6	None	None	None	Noticable
NCA02	7421 31	"15 PYE ST, WESTMEAD"	4	RES	59	54	52	42	Y		51.6	55.6		0	0	0	9.6	-	9.6	None	None	None	Noticable
NCA02	7421 33	"36 MOREE AV, WESTMEAD"	1	RES	59	54	52	42			47.9	51.9		0	0	0	5.9	-	5.9	None	None	None	Noticable

Construction noise impact statement

NCA02	7421 34	"70 GOOD ST, WESTMEAD"	1	RES	59	54	52	42			43.2	47.2		0	0	0	1.2	-	1.2	None	None	None	Noticable
NCA02	7421 36	"7-8 BERYL ST, WESTMEAD"	1	RES	59	54	52	42			43.4	47.4		0	0	0	1.4	-	1.4	None	None	None	Noticable
NCA02	7421 37	"7-8 BERYL ST, WESTMEAD"	2	RES	59	54	52	42			45.2	49.2		0	0	0	3.2	-	3.2	None	None	None	Noticable
NCA02	7421 38	"7-8 BERYL ST, WESTMEAD"	3	RES	59	54	52	42			46.8	50.8		0	0	0	4.8	-	4.8	None	None	None	Noticable
NCA02	7421 40	"2 AUSTRAL AV, WESTMEAD"	1	RES	59	54	52	42	Y		52	56		0	0	0	10	-	10	None	None	None	Noticable
NCA02	7421 41	"23A GRAND AV, WESTMEAD"	1	RES	59	54	52	42			42.8	46.8		0	0	0	0.8	-	0.8	None	None	None	Noticable
NCA02	7421 43	"76 HOUISON ST, WESTMEAD"	1	RES	59	54	52	42			42.7	46.7		0	0	0	0.7	-	0.7	None	None	None	Noticable
NCA02	7421 44	"2 CHURCH AV, WESTMEAD"	1	RES	59	54	52	42			47.1	51.1		0	0	0	5.1	-	5.1	None	None	None	Noticable
NCA02	7421 45	"39 CHURCH AV, WESTMEAD"	1	RES	59	54	52	42			42.7	46.7		0	0	0	0.7	-	0.7	None	None	None	Noticable
NCA02	7421 46	"53 AUSTRAL AV, WESTMEAD"	1	RES	59	54	52	42			45	49		0	0	0	3	-	3	None	None	None	Noticable
NCA02	7421 47	"53 AUSTRAL AV, WESTMEAD"	2	RES	59	54	52	42			45.2	49.2		0	0	0	3.2	-	3.2	None	None	None	Noticable
NCA02	7421 48	"102 HAWKESBURY RD, WESTMEAD"	1	RES	59	54	52	42	Y		56.7	60.7		0	2.7	4.7	14.7	-	14.7	None	Noticable	Noticable	Clearly Audible
NCA02	7421 50	"58 GOOD ST, WESTMEAD"	1	RES	59	54	52	42			44.9	48.9		0	0	0	2.9	-	2.9	None	None	None	Noticable
NCA02	7421 52	"45 CHURCH AV, WESTMEAD"	2	RES	59	54	52	42			43.8	47.8		0	0	0	1.8	-	1.8	None	None	None	Noticable
NCA02	7421 53	"66 GRAND AV, WESTMEAD"	1	RES	59	54	52	42			45.7	49.7		0	0	0	3.7	-	3.7	None	None	None	Noticable
NCA02	7421 54	"1 TOOHEY AV, WESTMEAD"	1	RES	59	54	52	42			44.4	48.4		0	0	0	2.4	-	2.4	None	None	None	Noticable
NCA02	7421 65	"46 HASSALL ST, WESTMEAD"	1	RES	59	54	52	42	Y		53	57		0	0	1	11	-	11	None	None	Noticable	Clearly Audible
NCA02	7421 67	"13 NOLAN CR, WESTMEAD"	1	RES	59	54	52	42			44.5	48.5		0	0	0	2.5	-	2.5	None	None	None	Noticable
NCA02	7421 69	"75 HAWKESBURY RD, WESTMEAD"	1	RES	59	54	52	42			47.5	51.5		0	0	0	5.5	-	5.5	None	None	None	Noticable
NCA02	7421 70	"75 HAWKESBURY RD, WESTMEAD"	2	RES	59	54	52	42	Y		52.5	56.5		0	0	0.5	10.5	-	10.5	None	None	Noticable	Clearly Audible
NCA02	7421 71	"16 MOWLE ST, WESTMEAD"	1	RES	59	54	52	42	Y		49.2	53.2		0	0	0	7.2	-	7.2	None	None	None	Noticable
NCA02	7421 72	"16 MOWLE ST, WESTMEAD"	2	RES	59	54	52	42	Y		52.1	56.1		0	0	0.1	10.1	-	10.1	None	None	Noticable	Clearly Audible
NCA02	7421 74	"12 OAKES ST, WESTMEAD"	1	RES	59	54	52	42			42.1	46.1		0	0	0	0.1	-	0.1	None	None	None	Noticable
NCA02	7421 75	"12 OAKES ST, WESTMEAD"	2	RES	59	54	52	42			43.5	47.5		0	0	0	1.5	-	1.5	None	None	None	Noticable
NCA02	7421 76	"12 OAKES ST, WESTMEAD"	3	RES	59	54	52	42			45.2	49.2		0	0	0	3.2	-	3.2	None	None	None	Noticable
NCA02	7421 78	"5 CHURCH AV, WESTMEAD"	1	RES	59	54	52	42	Y		48.7	52.7		0	0	0	6.7	-	6.7	None	None	None	Noticable
NCA02	7421 79	"21 GRAND AV, WESTMEAD"	1	RES	59	54	52	42			44.8	48.8		0	0	0	2.8	-	2.8	None	None	None	Noticable
NCA02	7421 81	"54 GRAND AV, WESTMEAD"	1	RES	59	54	52	42			47.2	51.2		0	0	0	5.2	-	5.2	None	None	None	Noticable
NCA02	7421 85	"23-25 HASSALL ST, WESTMEAD"	1	RES	59	54	52	42			44.7	48.7		0	0	0	2.7	-	2.7	None	None	None	Noticable
NCA02	7421 86	"23-25 HASSALL ST, WESTMEAD"	2	RES	59	54	52	42			46.4	50.4		0	0	0	4.4	-	4.4	None	None	None	Noticable
NCA02	7421 87	"5 AUSTRAL AV, WESTMEAD"	1	RES	59	54	52	42			45.3	49.3		0	0	0	3.3	-	3.3	None	None	None	Noticable
NCA02	7421 89	"52 MOREE AV, WESTMEAD"	1	RES	59	54	52	42			47.3	51.3		0	0	0	5.3	-	5.3	None	None	None	Noticable
NCA02	7421 90	"117 HAWKESBURY RD, WESTMEAD"	1	RES	59	54	52	42	Y	Y	81.3	85.3	Y	22.3	27.3	29.3	39.3	20	39.3	Moderately Intrusive	Moderately Intrusive	Moderately Intrusive	Highly Intrusive
NCA02	7421 91	"8 PRIDDLE ST, WESTMEAD"	1	RES	59	54	52	42	Y		53.5	57.5		0	0	1.5	11.5	-	11.5	None	None	Noticable	Clearly Audible
NCA02	7421 92	"8 PRIDDLE ST, WESTMEAD"	2	RES	59	54	52	42	Y		53.6	57.6		0	0	1.6	11.6	-	11.6	None	None	Noticable	Clearly Audible
NCA02	7421 93	"33 ALEXANDRA AV, WESTMEAD"	1	RES	59	54	52	42			46.9	50.9		0	0	0	4.9	-	4.9	None	None	None	Noticable

Construction noise impact statement

NCA02	7421 96	"31-33 MOSS PL, WESTMEAD"	3	RES	59	54	52	42			43.2	47.2		0	0	0	1.2	-	1.2	None	None	None	Noticable
NCA02	7421 97	"10 GRAND AV, WESTMEAD"	1	RES	59	54	52	42			42.9	46.9		0	0	0	0.9	-	0.9	None	None	None	Noticable
NCA02	7421 98	"66 HAWKESBURY RD, WESTMEAD"	1	RES	59	54	52	42			48	52		0	0	0	6	-	6	None	None	None	Noticable
NCA02	7421 99	"66 GRAND AV, WESTMEAD"	1	RES	59	54	52	42			42.7	46.7		0	0	0	0.7	-	0.7	None	None	None	Noticable
NCA02	7422 00	"47 HOUISON ST, WESTMEAD"	1	RES	59	54	52	42			44.7	48.7		0	0	0	2.7	-	2.7	None	None	None	Noticable
NCA02	7422 01	"3 FENWICK PL, WESTMEAD"	1	RES	59	54	52	42			45.1	49.1		0	0	0	3.1	-	3.1	None	None	None	Noticable
NCA02	7422 02	"2 SCHOOL PDE, WESTMEAD"	1	RES	59	54	52	42			46.1	50.1		0	0	0	4.1	-	4.1	None	None	None	Noticable
NCA02	7422 09	"12 CHURCH AV, WESTMEAD"	1	RES	59	54	52	42			44.4	48.4		0	0	0	2.4	-	2.4	None	None	None	Noticable
NCA02	7422 12	"75 HAWKESBURY RD, WESTMEAD"	1	RES	59	54	52	42	Y		48.8	52.8		0	0	0	6.8	-	6.8	None	None	None	Noticable
NCA02	7422 13	"75 HAWKESBURY RD, WESTMEAD"	2	RES	59	54	52	42	Y		49.8	53.8		0	0	0	7.8	-	7.8	None	None	None	Noticable
NCA02	7422 15	"51 MOREE AV, WESTMEAD"	1	RES	59	54	52	42			46.8	50.8		0	0	0	4.8	-	4.8	None	None	None	Noticable
NCA02	7422 16	"34 AUSTRAL AV, WESTMEAD"	1	RES	59	54	52	42			42.8	46.8		0	0	0	0.8	-	0.8	None	None	None	Noticable
NCA02	7422 17	"56 GRAND AV, WESTMEAD"	1	RES	59	54	52	42			47.9	51.9		0	0	0	5.9	-	5.9	None	None	None	Noticable
NCA02	7422 19	"16 CHURCH AV, WESTMEAD"	1	RES	59	54	52	42			45.2	49.2		0	0	0	3.2	-	3.2	None	None	None	Noticable
NCA02	7422 21	"35 MOREE AV, WESTMEAD"	1	RES	59	54	52	42	Y		48.9	52.9		0	0	0	6.9	-	6.9	None	None	None	Noticable
NCA02	7422 23	"4 ALEXANDRA AV, WESTMEAD"	2	RES	59	54	52	42			43.7	47.7		0	0	0	1.7	-	1.7	None	None	None	Noticable
NCA02	7422 28	"10 GRAND AV, WESTMEAD"	1	RES	59	54	52	42			42.6	46.6		0	0	0	0.6	-	0.6	None	None	None	Noticable
NCA02	7422 31	"5 AUSTRAL AV, WESTMEAD"	1	RES	59	54	52	42			44	48		0	0	0	2	-	2	None	None	None	Noticable
NCA02	7422 33	"48-52 HASSALL ST, WESTMEAD"	2	RES	59	54	52	42			46.1	50.1		0	0	0	4.1	-	4.1	None	None	None	Noticable
NCA02	7422 34	"48-52 HASSALL ST, WESTMEAD"	3	RES	59	54	52	42			47.8	51.8		0	0	0	5.8	-	5.8	None	None	None	Noticable
NCA02	7422 35	"48-52 HASSALL ST, WESTMEAD"	1	RES	59	54	52	42			43.8	47.8		0	0	0	1.8	-	1.8	None	None	None	Noticable
NCA02	7422 37	"17 AUSTRAL AV, WESTMEAD"	1	RES	59	54	52	42			44	48		0	0	0	2	-	2	None	None	None	Noticable
NCA02	7422 39	"7 RALPH ST, WESTMEAD"	1	RES	59	54	52	42			43.3	47.3		0	0	0	1.3	-	1.3	None	None	None	Noticable
NCA02	7422 41	"60 GRAND AV, WESTMEAD"	1	RES	59	54	52	42			47.4	51.4		0	0	0	5.4	-	5.4	None	None	None	Noticable
NCA02	7422 42	"7 MOREE AV, WESTMEAD"	1	RES	59	54	52	42	Y		53.4	57.4		0	0	1.4	11.4	-	11.4	None	None	Noticable	Clearly Audible
NCA02	7422 43	"6 FENWICK PL, WESTMEAD"	1	RES	59	54	52	42			46.7	50.7		0	0	0	4.7	-	4.7	None	None	None	Noticable
NCA02	7422 47	"62 HAWKESBURY RD, WESTMEAD"	1	RES	59	54	52	42			48	52		0	0	0	6	-	6	None	None	None	Noticable
NCA02	7422 50	"108 HAWKESBURY RD, WESTMEAD"	1	RES	59	54	52	42	Y		59.8	63.8		0.8	5.8	7.8	17.8	-	17.8	Noticable	Noticable	Noticable	Clearly Audible
NCA02	7422 51	"7 NOLAN CR, WESTMEAD"	1	RES	59	54	52	42			46.1	50.1		0	0	0	4.1	-	4.1	None	None	None	Noticable
NCA02	7422 52	"54-60 HASSALL ST, WESTMEAD"	1	RES	59	54	52	42			44.1	48.1		0	0	0	2.1	-	2.1	None	None	None	Noticable
NCA02	7422 53	"54-60 HASSALL ST, WESTMEAD"	2	RES	59	54	52	42			45.5	49.5		0	0	0	3.5	-	3.5	None	None	None	Noticable
NCA02	7422 54	"54-60 HASSALL ST, WESTMEAD"	3	RES	59	54	52	42			45.4	49.4		0	0	0	3.4	-	3.4	None	None	None	Noticable
NCA02	7422 55	"53 MOREE AV, WESTMEAD"	1	RES	59	54	52	42			46.3	50.3		0	0	0	4.3	-	4.3	None	None	None	Noticable
NCA02	7422 57	PARRAMATTA GOLF CLUB GATEHOUSE 7 PARK PD	1	RES	59	54	52	42			46.6	50.6		0	0	0	4.6	-	4.6	None	None	None	Noticable
NCA02	7422 58	"15 AUSTRAL AV, WESTMEAD"	1	RES	59	54	52	42			43.1	47.1		0	0	0	1.1	-	1.1	None	None	None	Noticable
NCA02	7422 59	"26-30 BAILEY ST, WESTMEAD"	2	RES	59	54	52	42	Y		60.2	64.2		1.2	6.2	8.2	18.2	-	18.2	Noticable	Noticable	Noticable	Clearly Audible

Construction noise impact statement

NCA02	7422 60	"26-30 BAILEY ST, WESTMEAD"	3	RES	59	54	52	42	Y		61.2	65.2		2.2	7.2	9.2	19.2	-	19.2	Noticable	Noticable	Noticable	Clearly Audible
NCA02	7422 63	"44 GRAND AV, WESTMEAD"	1	RES	59	54	52	42			48.1	52.1		0	0	0	6.1	-	6.1	None	None	None	Noticable
NCA02	7422 66	"MAXVILLE 13 MOREE AV, WESTMEAD"	1	RES	59	54	52	42	Y		53.2	57.2		0	0	1.2	11.2	-	11.2	None	None	Noticable	Clearly Audible
NCA02	7422 68	"106 HAWKESBURY RD, WESTMEAD"	1	RES	59	54	52	42	Y		60	64		1	6	8	18	-	18	Noticable	Noticable	Noticable	Clearly Audible
NCA02	7422 71	"42 AUSTRAL AV, WESTMEAD"	1	RES	59	54	52	42			44.1	48.1		0	0	0	2.1	-	2.1	None	None	None	Noticable
NCA02	7422 72	"42 AUSTRAL AV, WESTMEAD"	2	RES	59	54	52	42			44.7	48.7		0	0	0	2.7	-	2.7	None	None	None	Noticable
NCA02	7422 73	"10 FENWICK PL, WESTMEAD"	1	RES	59	54	52	42			45.3	49.3		0	0	0	3.3	-	3.3	None	None	None	Noticable
NCA02	7422 74	"9-11 PRIDDLE ST, WESTMEAD"	1	RES	59	54	52	42	Y		56	60		0	2	4	14	-	14	None	Noticable	Noticable	Clearly Audible
NCA02	7422 75	"9-11 PRIDDLE ST, WESTMEAD"	2	RES	59	54	52	42	Y		56.3	60.3		0	2.3	4.3	14.3	-	14.3	None	Noticable	Noticable	Clearly Audible
NCA02	7422 76	"9-11 PRIDDLE ST, WESTMEAD"	3	RES	59	54	52	42	Y		56.6	60.6		0	2.6	4.6	14.6	-	14.6	None	Noticable	Noticable	Clearly Audible
NCA02	7422 77	"5 GRAND AV, WESTMEAD"	1	RES	59	54	52	42			43.3	47.3		0	0	0	1.3	-	1.3	None	None	None	Noticable
NCA02	7422 79	"9 MIMOSA ST, WESTMEAD"	1	RES	59	54	52	42			43.2	47.2		0	0	0	1.2	-	1.2	None	None	None	Noticable
NCA02	7422 81	"37 HASSALL ST, WESTMEAD"	1	RES	59	54	52	42	Y	Y	64.2	68.2		5.2	10.2	12.2	22.2	3	22.2	Noticable	Clearly Audible	Clearly Audible	Moderately Intrusive
NCA02	7422 82	"37 HASSALL ST, WESTMEAD"	2	RES	59	54	52	42	Y	Y	65	69		6	11	13	23	4	23	Noticable	Clearly Audible	Clearly Audible	Moderately Intrusive
NCA02	7422 83	"123-129 HAWKESBURY RD, WESTMEAD"	1	RES	59	54	52	42	Y	Y	71.1	75.1		12.1	17.1	19.1	29.1	10	29.1	Clearly Audible	Clearly Audible	Clearly Audible	Moderately Intrusive
NCA02	7422 84	"123-129 HAWKESBURY RD, WESTMEAD"	2	RES	59	54	52	42	Y	Y	84.6	88.6	Y	25.6	30.6	32.6	42.6	24	42.6	Moderately Intrusive	Highly Intrusive	Highly Intrusive	Highly Intrusive
NCA02	7422 85	"123-129 HAWKESBURY RD, WESTMEAD"	3	RES	59	54	52	42	Y	Y	84.2	88.2	Y	25.2	30.2	32.2	42.2	23	42.2	Moderately Intrusive	Highly Intrusive	Highly Intrusive	Highly Intrusive
NCA02	7422 87	"3 DREW ST, WESTMEAD"	1	RES	59	54	52	42			46.2	50.2		0	0	0	4.2	-	4.2	None	None	None	Noticable
NCA02	7422 90	"75 HAWKESBURY RD, WESTMEAD"	1	RES	59	54	52	42			44.2	48.2		0	0	0	2.2	-	2.2	None	None	None	Noticable
NCA02	7422 91	"26 PYE ST, WESTMEAD"	1	RES	59	54	52	42			42.8	46.8		0	0	0	0.8	-	0.8	None	None	None	Noticable
NCA02	7422 92	"154 HAWKESBURY RD, WESTMEAD"	1	RES	59	54	52	42	Y		59.2	63.2		0.2	5.2	7.2	17.2	-	17.2	Noticable	Noticable	Noticable	Clearly Audible
NCA02	7422 93	"5 NOLAN CR, WESTMEAD"	1	RES	59	54	52	42			48.2	52.2		0	0	0	6.2	-	6.2	None	None	None	Noticable
NCA02	7422 94	"55 HOUISON ST, WESTMEAD"	1	RES	59	54	52	42			42.9	46.9		0	0	0	0.9	-	0.9	None	None	None	Noticable
NCA02	7422 95	"55 HOUISON ST, WESTMEAD"	2	RES	59	54	52	42			45.8	49.8		0	0	0	3.8	-	3.8	None	None	None	Noticable
NCA02	7422 96	"71 HAWKESBURY RD, WESTMEAD"	1	COM	59	54	52	42			50.5	54.5		0	0	0	8.5	-	8.5	None	None	None	Noticable
NCA02	7422 99	"53 HOUISON ST, WESTMEAD"	1	RES	59	54	52	42			44.4	48.4		0	0	0	2.4	-	2.4	None	None	None	Noticable
NCA02	7423 00	"53 HOUISON ST, WESTMEAD"	2	RES	59	54	52	42			45.3	49.3		0	0	0	3.3	-	3.3	None	None	None	Noticable
NCA02	7423 05	"39 MOREE AV, WESTMEAD"	1	RES	59	54	52	42			48.3	52.3		0	0	0	6.3	-	6.3	None	None	None	Noticable
NCA02	7423 06	"74 HAWKESBURY RD, WESTMEAD"	1	COM	59	54	52	42			49.3	53.3		0	0	0	7.3	-	7.3	None	None	None	Noticable
NCA02	7423 08	"27-28 PARKSIDE LANE, WESTMEAD"	1	RES	59	54	52	42			43.1	47.1		0	0	0	1.1	-	1.1	None	None	None	Noticable
NCA02	7423 09	"27-28 PARKSIDE LANE, WESTMEAD"	2	RES	59	54	52	42			44.6	48.6		0	0	0	2.6	-	2.6	None	None	None	Noticable
NCA02	7423 10	"27-28 PARKSIDE LANE, WESTMEAD"	3	RES	59	54	52	42			45.5	49.5		0	0	0	3.5	-	3.5	None	None	None	Noticable
NCA02	7423 11	"12 THOMAS CLARKE ST, WESTMEAD"	1	RES	59	54	52	42			43.9	47.9		0	0	0	1.9	-	1.9	None	None	None	Noticable
NCA02	7423 12	"106 HAWKESBURY RD, WESTMEAD"	1	RES	59	54	52	42	Y		50.2	54.2		0	0	0	8.2	-	8.2	None	None	None	Noticable
NCA02	7423 14	"54 GOOD ST, WESTMEAD"	1	RES	59	54	52	42			44.4	48.4		0	0	0	2.4	-	2.4	None	None	None	Noticable
NCA02	7423 18	"46 GOOD ST, WESTMEAD"	1	RES	59	54	52	42			45.3	49.3		0	0	0	3.3	-	3.3	None	None	None	Noticable

Construction noise impact statement

NCA02	7423 20	"68 HAWKESBURY RD, WESTMEAD"	1	RES	59	54	52	42	Y		49	53		0	0	0	7	-	7	None	None	None	Noticable
NCA02	7423 21	"57 HAWKESBURY RD, WESTMEAD"	1	RES	59	54	52	42			46.9	50.9		0	0	0	4.9	-	4.9	None	None	None	Noticable
NCA02	7423 22	"156 HAWKESBURY RD, WESTMEAD"	1	RES	59	54	52	42	Y		55.6	59.6		0	1.6	3.6	13.6	-	13.6	None	Noticable	Noticable	Clearly Audible
NCA02	7423 27	"45 HASSALL ST, WESTMEAD"	1	RES	59	54	52	42	Y		50.1	54.1		0	0	0	8.1	-	8.1	None	None	None	Noticable
NCA02	7423 28	"45 HASSALL ST, WESTMEAD"	2	RES	59	54	52	42			46.7	50.7		0	0	0	4.7	-	4.7	None	None	None	Noticable
NCA02	7423 29	"45 HASSALL ST, WESTMEAD"	3	RES	59	54	52	42	Y		48.5	52.5		0	0	0	6.5	-	6.5	None	None	None	Noticable
NCA02	7423 32	"20 PYE ST, WESTMEAD"	2	RES	59	54	52	42			42.2	46.2		0	0	0	0.2	-	0.2	None	None	None	Noticable
NCA02	7423 33	"24 PRIDDLE ST, WESTMEAD"	1	RES	59	54	52	42	Y	Y	70.3	74.3		11.3	16.3	18.3	28.3	9	28.3	Clearly Audible	Clearly Audible	Clearly Audible	Moderately Intrusive
NCA02	7423 37	"53 MOREE AV, WESTMEAD"	1	RES	59	54	52	42			46.6	50.6		0	0	0	4.6	-	4.6	None	None	None	Noticable
NCA02	7423 42	"75 HAWKESBURY RD, WESTMEAD"	1	RES	59	54	52	42			45.3	49.3		0	0	0	3.3	-	3.3	None	None	None	Noticable
NCA02	7423 47	"55-57 HASSALL ST, WESTMEAD"	1	RES	59	54	52	42			45.7	49.7		0	0	0	3.7	-	3.7	None	None	None	Noticable
NCA02	7423 48	"55-57 HASSALL ST, WESTMEAD"	2	RES	59	54	52	42			47.6	51.6		0	0	0	5.6	-	5.6	None	None	None	Noticable
NCA02	7423 49	"55-57 HASSALL ST, WESTMEAD"	3	RES	59	54	52	42	Y		49.7	53.7		0	0	0	7.7	-	7.7	None	None	None	Noticable
NCA02	7423 50	"55-57 HASSALL ST, WESTMEAD"	4	RES	59	54	52	42	Y		52.7	56.7		0	0	0.7	10.7	-	10.7	None	None	Noticable	Clearly Audible
NCA02	7423 51	"2 FENWICK PL, WESTMEAD"	1	RES	59	54	52	42			45.4	49.4		0	0	0	3.4	-	3.4	None	None	None	Noticable
NCA02	7423 54	"34A MOREE AV, WESTMEAD"	1	RES	59	54	52	42			46	50		0	0	0	4	-	4	None	None	None	Noticable
NCA02	7423 55	"48 GRAND AV, WESTMEAD"	1	RES	59	54	52	42	Y		49	53		0	0	0	7	-	7	None	None	None	Noticable
NCA02	7423 58	"7 AUSTRAL AV, WESTMEAD"	1	RES	59	54	52	42			42.9	46.9		0	0	0	0.9	-	0.9	None	None	None	Noticable
NCA02	7423 59	"30 MOREE AV, WESTMEAD"	1	RES	59	54	52	42			43.9	47.9		0	0	0	1.9	-	1.9	None	None	None	Noticable
NCA02	7423 61	"20 BAILEY ST, WESTMEAD"	2	RES	59	54	52	42			45	49		0	0	0	3	-	3	None	None	None	Noticable
NCA02	7423 64	"3B RALPH ST, WESTMEAD"	1	RES	59	54	52	42			43.1	47.1		0	0	0	1.1	-	1.1	None	None	None	Noticable
NCA02	7423 66	"10 PRIDDLE ST, WESTMEAD"	1	RES	59	54	52	42	Y		55.7	59.7		0	1.7	3.7	13.7	-	13.7	None	Noticable	Noticable	Clearly Audible
NCA02	7423 67	"10 PRIDDLE ST, WESTMEAD"	2	RES	59	54	52	42	Y		56	60		0	2	4	14	-	14	None	Noticable	Noticable	Clearly Audible
NCA02	7423 68	"10 PRIDDLE ST, WESTMEAD"	3	RES	59	54	52	42	Y		54.7	58.7		0	0.7	2.7	12.7	-	12.7	None	Noticable	Noticable	Clearly Audible
NCA02	7423 69	"10 PRIDDLE ST, WESTMEAD"	4	RES	59	54	52	42	Y		55.1	59.1		0	1.1	3.1	13.1	-	13.1	None	Noticable	Noticable	Clearly Audible
NCA02	7423 70	"16 GRAND AV, WESTMEAD"	1	RES	59	54	52	42			45.5	49.5		0	0	0	3.5	-	3.5	None	None	None	Noticable
NCA02	7423 72	"51 HAWKESBURY RD, WESTMEAD"	1	RES	59	54	52	42			43.3	47.3		0	0	0	1.3	-	1.3	None	None	None	Noticable
NCA02	7423 73	"7 COTSWOLD ST, WESTMEAD"	1	RES	59	54	52	42			43.9	47.9		0	0	0	1.9	-	1.9	None	None	None	Noticable
NCA02	7423 80	"8 CHURCH AV, WESTMEAD"	1	RES	59	54	52	42			44	48		0	0	0	2	-	2	None	None	None	Noticable
NCA02	7423 81	"6 NOLAN CR, WESTMEAD"	1	RES	59	54	52	42			43.5	47.5		0	0	0	1.5	-	1.5	None	None	None	Noticable
NCA02	7423 82	0	1	COM	59	54	52	42			51.2	55.2		0	0	0	9.2	-	9.2	None	None	None	Noticable
NCA02	7423 83	0	2	COM	59	54	52	42			51.5	55.5		0	0	0	9.5	-	9.5	None	None	None	Noticable
NCA02	7423 84	"53-57 GOOD ST, WESTMEAD"	1	RES	59	54	52	42			42.7	46.7		0	0	0	0.7	-	0.7	None	None	None	Noticable
NCA02	7423 85	"53-57 GOOD ST, WESTMEAD"	2	RES	59	54	52	42			43.5	47.5		0	0	0	1.5	-	1.5	None	None	None	Noticable
NCA02	7423 86	"53-57 GOOD ST, WESTMEAD"	3	RES	59	54	52	42			45.4	49.4		0	0	0	3.4	-	3.4	None	None	None	Noticable
NCA02	7423 88	"40 MOREE AV, WESTMEAD"	1	RES	59	54	52	42			47.8	51.8		0	0	0	5.8	-	5.8	None	None	None	Noticable

Construction noise impact statement

NCA02	7423 89	"9 NOLAN CR, WESTMEAD"	1	RES	59	54	52	42			43.8	47.8		0	0	0	1.8	-	1.8	None	None	None	Noticable
NCA02	7423 90	"9 MOREE AV, WESTMEAD"	1	RES	59	54	52	42	Y		53.4	57.4		0	0	1.4	11.4	-	11.4	None	None	Noticable	Clearly Audible
NCA02	7423 93	"72 HAWKESBURY RD, WESTMEAD"	1	RES	59	54	52	42	Y		50.8	54.8		0	0	0	8.8	-	8.8	None	None	None	Noticable
NCA02	7423 95	"4 MIMOSA ST, WESTMEAD"	2	RES	59	54	52	42			44.1	48.1		0	0	0	2.1	-	2.1	None	None	None	Noticable
NCA02	7424 00	"27 COTSWOLD ST, WESTMEAD"	2	RES	59	54	52	42			44.1	48.1		0	0	0	2.1	-	2.1	None	None	None	Noticable
NCA02	7424 02	"59 ALEXANDRA AV, WESTMEAD"	1	RES	59	54	52	42			42.6	46.6		0	0	0	0.6	-	0.6	None	None	None	Noticable
NCA02	7424 12	"152 HAWKESBURY RD, WESTMEAD"	1	RES	59	54	52	42	Y		60.2	64.2		1.2	6.2	8.2	18.2	-	18.2	Noticable	Noticable	Noticable	Clearly Audible
NCA02	7424 15	"34-38 HASSALL ST, WESTMEAD"	1	RES	59	54	52	42	Y		55.8	59.8		0	1.8	3.8	13.8	-	13.8	None	Noticable	Noticable	Clearly Audible
NCA02	7424 16	"34-38 HASSALL ST, WESTMEAD"	2	RES	59	54	52	42	Y		56.3	60.3		0	2.3	4.3	14.3	-	14.3	None	Noticable	Noticable	Clearly Audible
NCA02	7424 17	"43 AUSTRAL AV, WESTMEAD"	1	RES	59	54	52	42			45.8	49.8		0	0	0	3.8	-	3.8	None	None	None	Noticable
NCA02	7424 18	"7 FENWICK PL, WESTMEAD"	1	RES	59	54	52	42			46.7	50.7		0	0	0	4.7	-	4.7	None	None	None	Noticable
NCA02	7424 22	"6 AUSTRAL AV, WESTMEAD"	1	RES	59	54	52	42			46.4	50.4		0	0	0	4.4	-	4.4	None	None	None	Noticable
NCA02	7424 25	"68 HAWKESBURY RD, WESTMEAD"	1	RES	59	54	52	42			47.4	51.4		0	0	0	5.4	-	5.4	None	None	None	Noticable
NCA02	7424 26	"68 HAWKESBURY RD, WESTMEAD"	2	RES	59	54	52	42	Y		48.8	52.8		0	0	0	6.8	-	6.8	None	None	None	Noticable
NCA02	7424 31	"1A MOREE AV, WESTMEAD"	1	RES	59	54	52	42			47.3	51.3		0	0	0	5.3	-	5.3	None	None	None	Noticable
NCA02	7424 33	"112 HAWKESBURY RD, WESTMEAD"	1	RES	59	54	52	42	Y	Y	63.9	67.9		4.9	9.9	11.9	21.9	3	21.9	Noticable	Noticable	Clearly Audible	Moderately Intrusive
NCA02	7424 37	"9 GRAND AV, WESTMEAD"	1	RES	59	54	52	42			43.1	47.1		0	0	0	1.1	-	1.1	None	None	None	Noticable
NCA02	7424 38	"2 MIMOSA ST, WESTMEAD"	1	RES	59	54	52	42			42.5	46.5		0	0	0	0.5	-	0.5	None	None	None	Noticable
NCA02	7424 39	"10 THOMAS CLARKE ST, WESTMEAD"	1	RES	59	54	52	42			45.9	49.9		0	0	0	3.9	-	3.9	None	None	None	Noticable
NCA02	7424 40	"34A MOREE AV, WESTMEAD"	1	RES	59	54	52	42			48	52		0	0	0	6	-	6	None	None	None	Noticable
NCA02	7424 43	"34 MOREE AV, WESTMEAD"	1	RES	59	54	52	42			47.7	51.7		0	0	0	5.7	-	5.7	None	None	None	Noticable
NCA02	7424 44	"2-6 MOWLE ST, WESTMEAD"	2	RES	59	54	52	42			42.9	46.9		0	0	0	0.9	-	0.9	None	None	None	Noticable
NCA02	7424 45	"2-6 MOWLE ST, WESTMEAD"	3	RES	59	54	52	42			44.1	48.1		0	0	0	2.1	-	2.1	None	None	None	Noticable
NCA02	7424 47	"20 GRAND AV, WESTMEAD"	1	RES	59	54	52	42	Y		49.6	53.6		0	0	0	7.6	-	7.6	None	None	None	Noticable
NCA02	7424 50	"7 THOMAS CLARKE ST, WESTMEAD"	1	RES	59	54	52	42			42.5	46.5		0	0	0	0.5	-	0.5	None	None	None	Noticable
NCA02	7424 52	"4 AUSTRAL AV, WESTMEAD"	1	RES	59	54	52	42	Y		50.5	54.5		0	0	0	8.5	-	8.5	None	None	None	Noticable
NCA02	7424 54	"14 THOMAS CLARKE ST, WESTMEAD"	1	RES	59	54	52	42			44.1	48.1		0	0	0	2.1	-	2.1	None	None	None	Noticable
NCA02	7424 55	"47 CHURCH AV, WESTMEAD"	1	RES	59	54	52	42			45.1	49.1		0	0	0	3.1	-	3.1	None	None	None	Noticable
NCA02	7424 56	"1-3 SCHOOL PDE, WESTMEAD"	1	RES	59	54	52	42			42.7	46.7		0	0	0	0.7	-	0.7	None	None	None	Noticable
NCA02	7424 57	"44 MOREE AV, WESTMEAD"	1	RES	59	54	52	42			45.5	49.5		0	0	0	3.5	-	3.5	None	None	None	Noticable
NCA02	7424 60	"2 NOLAN CR, WESTMEAD"	1	RES	59	54	52	42			44.2	48.2		0	0	0	2.2	-	2.2	None	None	None	Noticable
NCA02	7424 61	"2 NOLAN CR, WESTMEAD"	2	RES	59	54	52	42			46.9	50.9		0	0	0	4.9	-	4.9	None	None	None	Noticable
NCA02	7424 62	"2-4 OAKES ST, WESTMEAD"	1	RES	59	54	52	42			42.5	46.5		0	0	0	0.5	-	0.5	None	None	None	Noticable
NCA02	7424 63	"2-4 OAKES ST, WESTMEAD"	2	RES	59	54	52	42			44.7	48.7		0	0	0	2.7	-	2.7	None	None	None	Noticable
NCA02	7424 64	"2-4 OAKES ST, WESTMEAD"	3	RES	59	54	52	42			48.4	52.4		0	0	0	6.4	-	6.4	None	None	None	Noticable
NCA02	7424 65	"9 THOMAS CLARKE ST, WESTMEAD"	1	RES	59	54	52	42			44.4	48.4		0	0	0	2.4	-	2.4	None	None	None	Noticable

Construction noise impact statement

NCA02	7424 66	"9 THOMAS CLARKE ST, WESTMEAD"	2	RES	59	54	52	42			45	49		0	0	0	3	-	3	None	None	None	Noticable
NCA02	7424 68	"3 GRAND AV, WESTMEAD"	1	RES	59	54	52	42			43.9	47.9		0	0	0	1.9	-	1.9	None	None	None	Noticable
NCA02	7424 70	"14 MOWLE ST, WESTMEAD"	1	RES	59	54	52	42			47.5	51.5		0	0	0	5.5	-	5.5	None	None	None	Noticable
NCA02	7424 71	"27 MOREE AV, WESTMEAD"	1	RES	59	54	52	42	Y		50.5	54.5		0	0	0	8.5	-	8.5	None	None	None	Noticable
NCA02	7424 72	"17 MOREE AV, WESTMEAD"	1	RES	59	54	52	42	Y		52.9	56.9		0	0	0.9	10.9	-	10.9	None	None	Noticable	Clearly Audible
NCA02	7424 73	"15-23 MOWLE ST, WESTMEAD"	1	RES	59	54	52	42	Y		54.7	58.7		0	0.7	2.7	12.7	-	12.7	None	Noticable	Noticable	Clearly Audible
NCA02	7424 74	"15-23 MOWLE ST, WESTMEAD"	2	RES	59	54	52	42	Y		55.9	59.9		0	1.9	3.9	13.9	-	13.9	None	Noticable	Noticable	Clearly Audible
NCA02	7424 75	"15-23 MOWLE ST, WESTMEAD"	3	RES	59	54	52	42	Y		59.2	63.2		0.2	5.2	7.2	17.2	-	17.2	Noticable	Noticable	Noticable	Clearly Audible
NCA02	7424 76	"12 HASSALL ST, WESTMEAD"	1	RES	59	54	52	42			42.1	46.1		0	0	0	0.1	-	0.1	None	None	None	Noticable
NCA02	7424 77	"12 HASSALL ST, WESTMEAD"	2	RES	59	54	52	42			44.2	48.2		0	0	0	2.2	-	2.2	None	None	None	Noticable
NCA02	7424 82	"48-52 HASSALL ST, WESTMEAD"	2	RES	59	54	52	42	Y		56.8	60.8		0	2.8	4.8	14.8	-	14.8	None	Noticable	Noticable	Clearly Audible
NCA02	7424 83	"48-52 HASSALL ST, WESTMEAD"	3	RES	59	54	52	42	Y		58	62		0	4	6	16	-	16	None	Noticable	Noticable	Clearly Audible
NCA02	7424 84	"48-52 HASSALL ST, WESTMEAD"	1	RES	59	54	52	42	Y		56.3	60.3		0	2.3	4.3	14.3	-	14.3	None	Noticable	Noticable	Clearly Audible
NCA02	7424 85	"8 FENWICK PL, WESTMEAD"	1	RES	59	54	52	42	Y		48.7	52.7		0	0	0	6.7	-	6.7	None	None	None	Noticable
NCA02	7424 86	"14 RALPH ST, WESTMEAD"	2	RES	59	54	52	42			46.8	50.8		0	0	0	4.8	-	4.8	None	None	None	Noticable
NCA02	7424 87	"14 RALPH ST, WESTMEAD"	1	RES	59	54	52	42			43.5	47.5		0	0	0	1.5	-	1.5	None	None	None	Noticable
NCA02	7424 93	"51 HAWKESBURY RD, WESTMEAD"	2	RES	59	54	52	42			46.1	50.1		0	0	0	4.1	-	4.1	None	None	None	Noticable
NCA02	7424 94	"58 GRAND AV, WESTMEAD"	1	RES	59	54	52	42	Y		49.1	53.1		0	0	0	7.1	-	7.1	None	None	None	Noticable
NCA02	7424 96	"22 PRIDDLE ST, WESTMEAD"	1	RES	59	54	52	42	Y	Y	67.4	71.4		8.4	13.4	15.4	25.4	6	25.4	Noticable	Clearly Audible	Clearly Audible	Moderately Intrusive
NCA02	7424 97	"22 PRIDDLE ST, WESTMEAD"	2	RES	59	54	52	42	Y	Y	68.7	72.7		9.7	14.7	16.7	26.7	8	26.7	Noticable	Clearly Audible	Clearly Audible	Moderately Intrusive
NCA02	7424 98	"22 PRIDDLE ST, WESTMEAD"	3	RES	59	54	52	42	Y	Y	69.6	73.6		10.6	15.6	17.6	27.6	9	27.6	Clearly Audible	Clearly Audible	Clearly Audible	Moderately Intrusive
NCA02	7425 00	"48-52 HASSALL ST, WESTMEAD"	1	RES	59	54	52	42	Y		49.5	53.5		0	0	0	7.5	-	7.5	None	None	None	Noticable
NCA02	7425 01	"48-52 HASSALL ST, WESTMEAD"	2	RES	59	54	52	42	Y		50.7	54.7		0	0	0	8.7	-	8.7	None	None	None	Noticable
NCA02	7425 02	"48-52 HASSALL ST, WESTMEAD"	3	RES	59	54	52	42	Y		52.9	56.9		0	0	0.9	10.9	-	10.9	None	None	Noticable	Clearly Audible
NCA02	7425 03	"48-52 HASSALL ST, WESTMEAD"	4	RES	59	54	52	42	Y		55.8	59.8		0	1.8	3.8	13.8	-	13.8	None	Noticable	Noticable	Clearly Audible
NCA02	7425 04	"18 MOWLE ST, WESTMEAD"	1	RES	59	54	52	42	Y		52.1	56.1		0	0	0.1	10.1	-	10.1	None	None	Noticable	Clearly Audible
NCA02	7425 05	"18 MOWLE ST, WESTMEAD"	2	RES	59	54	52	42	Y		57.3	61.3		0	3.3	5.3	15.3	-	15.3	None	Noticable	Noticable	Clearly Audible
NCA02	7425 06	"18 MOWLE ST, WESTMEAD"	3	RES	59	54	52	42	Y		59.2	63.2		0.2	5.2	7.2	17.2	-	17.2	Noticable	Noticable	Noticable	Clearly Audible
NCA02	7425 07	"35 CHURCH AV, WESTMEAD"	1	RES	59	54	52	42			42.4	46.4		0	0	0	0.4	-	0.4	None	None	None	Noticable
NCA02	7425 08	"35 CHURCH AV, WESTMEAD"	2	RES	59	54	52	42			43.2	47.2		0	0	0	1.2	-	1.2	None	None	None	Noticable
NCA02	7425 10	"21 MOREE AV, WESTMEAD"	1	RES	59	54	52	42	Y		52.2	56.2		0	0	0.2	10.2	-	10.2	None	None	Noticable	Clearly Audible
NCA02	7425 11	"58 HOUISON ST, WESTMEAD"	1	RES	59	54	52	42			43.4	47.4		0	0	0	1.4	-	1.4	None	None	None	Noticable
NCA02	7425 12	"101 HAWKESBURY RD, WESTMEAD"	1	RES	59	54	52	42	Y		58.1	62.1		0	4.1	6.1	16.1	-	16.1	None	Noticable	Noticable	Clearly Audible
NCA02	7425 13	"101 HAWKESBURY RD, WESTMEAD"	2	RES	59	54	52	42	Y		58.9	62.9		0	4.9	6.9	16.9	-	16.9	None	Noticable	Noticable	Clearly Audible
NCA02	7425 14	"101 HAWKESBURY RD, WESTMEAD"	3	RES	59	54	52	42	Y		59.9	63.9		0.9	5.9	7.9	17.9	-	17.9	Noticable	Noticable	Noticable	Clearly Audible
NCA02	7425 18	"51 AUSTRAL AV, WESTMEAD"	2	RES	59	54	52	42			47.3	51.3		0	0	0	5.3	-	5.3	None	None	None	Noticable

Construction noise impact statement

NCA02	7425 21	"49 AUSTRAL AV, WESTMEAD"	1	RES	59	54	52	42			43.2	47.2		0	0	0	1.2	-	1.2	None	None	None	Noticable
NCA02	7425 22	"5-9 MOWLE ST, WESTMEAD"	2	RES	59	54	52	42	Y		53.5	57.5		0	0	1.5	11.5	-	11.5	None	None	Noticable	Clearly Audible
NCA02	7425 23	"5-9 MOWLE ST, WESTMEAD"	3	RES	59	54	52	42	Y		54.5	58.5		0	0.5	2.5	12.5	-	12.5	None	Noticable	Noticable	Clearly Audible
NCA02	7425 24	"5-9 MOWLE ST, WESTMEAD"	1	RES	59	54	52	42	Y		52.2	56.2		0	0	0.2	10.2	-	10.2	None	None	Noticable	Clearly Audible
NCA02	7425 26	"1-3 SCHOOL PDE, WESTMEAD"	1	RES	59	54	52	42			47.2	51.2		0	0	0	5.2	-	5.2	None	None	None	Noticable
NCA02	7425 28	"43 CHURCH AV, WESTMEAD"	1	RES	59	54	52	42			44	48		0	0	0	2	-	2	None	None	None	Noticable
NCA02	7425 32	"8 AUSTRAL AV, WESTMEAD"	1	RES	59	54	52	42			42.9	46.9		0	0	0	0.9	-	0.9	None	None	None	Noticable
NCA02	7425 33	"67 HOUISON ST, WESTMEAD"	1	RES	59	54	52	42			44.1	48.1		0	0	0	2.1	-	2.1	None	None	None	Noticable
NCA02	7425 36	"23 MOREE AV, WESTMEAD"	1	RES	59	54	52	42	Y		51.8	55.8		0	0	0	9.8	-	9.8	None	None	None	Noticable
NCA02	7425 38	"1 MOREE AV, WESTMEAD"	1	RES	59	54	52	42			47.3	51.3		0	0	0	5.3	-	5.3	None	None	None	Noticable
NCA02	7425 50	"43 MOREE AV, WESTMEAD"	1	RES	59	54	52	42			47.9	51.9		0	0	0	5.9	-	5.9	None	None	None	Noticable
NCA02	7425 51	"43 MOREE AV, WESTMEAD"	2	RES	59	54	52	42			48	52		0	0	0	6	-	6	None	None	None	Noticable
NCA02	7425 55	"76 HOUISON ST, WESTMEAD"	1	RES	59	54	52	42			42.2	46.2		0	0	0	0.2	-	0.2	None	None	None	Noticable
NCA02	7425 57	"16 THOMAS CLARKE ST, WESTMEAD"	1	RES	59	54	52	42			44.7	48.7		0	0	0	2.7	-	2.7	None	None	None	Noticable
NCA02	7425 58	"61A GOOD ST, WESTMEAD"	1	RES	59	54	52	42			42.5	46.5		0	0	0	0.5	-	0.5	None	None	None	Noticable
NCA02	7425 60	"8 NOLAN CR, WESTMEAD"	1	RES	59	54	52	42			47.3	51.3		0	0	0	5.3	-	5.3	None	None	None	Noticable
NCA02	7425 61	"35 AUSTRAL AV, WESTMEAD"	1	RES	59	54	52	42			43.6	47.6		0	0	0	1.6	-	1.6	None	None	None	Noticable
NCA02	7425 62	"58 GRAND AV, WESTMEAD"	1	RES	59	54	52	42			47.9	51.9		0	0	0	5.9	-	5.9	None	None	None	Noticable
NCA02	7425 63	"111 HAWKESBURY RD, WESTMEAD"	1	RES	59	54	52	42	Y	Y	68.1	72.1		9.1	14.1	16.1	26.1	7	26.1	Noticable	Clearly Audible	Clearly Audible	Moderately Intrusive
NCA02	7425 64	"111 HAWKESBURY RD, WESTMEAD"	2	RES	59	54	52	42	Y	Y	69.1	73.1		10.1	15.1	17.1	27.1	8	27.1	Clearly Audible	Clearly Audible	Clearly Audible	Moderately Intrusive
NCA02	7425 66	"19 MOREE AV, WESTMEAD"	1	RES	59	54	52	42	Y		52.5	56.5		0	0	0.5	10.5	-	10.5	None	None	Noticable	Clearly Audible
NCA02	7425 67	"50 GOOD ST, WESTMEAD"	1	RES	59	54	52	42			45.1	49.1		0	0	0	3.1	-	3.1	None	None	None	Noticable
NCA02	7425 68	"53 MOREE AV, WESTMEAD"	1	RES	59	54	52	42			46.6	50.6		0	0	0	4.6	-	4.6	None	None	None	Noticable
NCA02	7425 69	"74 HOUISON ST, WESTMEAD"	1	RES	59	54	52	42			42.9	46.9		0	0	0	0.9	-	0.9	None	None	None	Noticable
NCA02	7425 70	"34 PYE ST, WESTMEAD"	1	RES	59	54	52	42			46	50		0	0	0	4	-	4	None	None	None	Noticable
NCA02	7425 71	"34 PYE ST, WESTMEAD"	2	RES	59	54	52	42			47.6	51.6		0	0	0	5.6	-	5.6	None	None	None	Noticable
NCA02	7425 72	"52 GRAND AV, WESTMEAD"	1	RES	59	54	52	42			48.4	52.4		0	0	0	6.4	-	6.4	None	None	None	Noticable
NCA02	7425 73	"31 MOREE AV, WESTMEAD"	2	RES	59	54	52	42	Y		49.8	53.8		0	0	0	7.8	-	7.8	None	None	None	Noticable
NCA02	7425 74	"31 MOREE AV, WESTMEAD"	1	RES	59	54	52	42	Y		49.6	53.6		0	0	0	7.6	-	7.6	None	None	None	Noticable
NCA02	7425 77	"31-33 MOSS PL, WESTMEAD"	3	RES	59	54	52	42			44.8	48.8		0	0	0	2.8	-	2.8	None	None	None	Noticable
NCA02	7425 80	"5 FENWICK PL, WESTMEAD"	1	RES	59	54	52	42			47.4	51.4		0	0	0	5.4	-	5.4	None	None	None	Noticable
NCA02	7425 82	"64A GRAND AV, WESTMEAD"	1	RES	59	54	52	42			48.4	52.4		0	0	0	6.4	-	6.4	None	None	None	Noticable
NCA02	7425 88	"7-8 BERYL ST, WESTMEAD"	4	RES	59	54	52	42			44.5	48.5		0	0	0	2.5	-	2.5	None	None	None	Noticable
NCA02	7425 89	"64A GRAND AV, WESTMEAD"	1	RES	59	54	52	42			45.3	49.3		0	0	0	3.3	-	3.3	None	None	None	Noticable
NCA02	7425 90	"64A GRAND AV, WESTMEAD"	2	RES	59	54	52	42			46.7	50.7		0	0	0	4.7	-	4.7	None	None	None	Noticable
NCA02	7425 91	"16 NOLAN CR, WESTMEAD"	1	RES	59	54	52	42			44.4	48.4		0	0	0	2.4	-	2.4	None	None	None	Noticable

Construction noise impact statement

NCA02	7425 92	"16 NOLAN CR, WESTMEAD"	2	RES	59	54	52	42			46.6	50.6		0	0	0	4.6	-	4.6	None	None	None	Noticable
NCA02	7425 94	"4 CHURCH AV, WESTMEAD"	1	RES	59	54	52	42			42.6	46.6		0	0	0	0.6	-	0.6	None	None	None	Noticable
NCA02	7425 96	"1 BAILEY ST, WESTMEAD"	2	RES	59	54	52	42			42.2	46.2		0	0	0	0.2	-	0.2	None	None	None	Noticable
NCA02	7425 97	"19 NOLAN CR, WESTMEAD"	1	RES	59	54	52	42			43.2	47.2		0	0	0	1.2	-	1.2	None	None	None	Noticable
NCA02	7425 98	"14 FENWICK PL, WESTMEAD"	1	RES	59	54	52	42			45.2	49.2		0	0	0	3.2	-	3.2	None	None	None	Noticable
NCA02	7425 99	"26 PRIDDLE ST, WESTMEAD"	1	RES	59	54	52	42	Y	Y	73.4	77.4		14.4	19.4	21.4	31.4	12	31.4	Clearly Audible	Clearly Audible	Moderately Intrusive	Highly Intrusive
NCA02	7426 07	"55 HAWKESBURY RD, WESTMEAD"	1	RES	59	54	52	42	Y		48.5	52.5		0	0	0	6.5	-	6.5	None	None	None	Noticable
NCA02	7426 08	"81 BRIDGE RD, WESTMEAD"	1	RES	59	54	52	42			46	50		0	0	0	4	-	4	None	None	None	Noticable
NCA02	7426 10	"63 HOUISON ST, WESTMEAD"	1	RES	59	54	52	42			43.3	47.3		0	0	0	1.3	-	1.3	None	None	None	Noticable
NCA02	7426 11	"15 MOREE AV, WESTMEAD"	1	RES	59	54	52	42	Y		53	57		0	0	1	11	-	11	None	None	Noticable	Clearly Audible
NCA02	7426 12	"59 HOUISON ST, WESTMEAD"	1	RES	59	54	52	42			44	48		0	0	0	2	-	2	None	None	None	Noticable
NCA02	7426 13	"4 NOLAN CR, WESTMEAD"	1	RES	59	54	52	42			46.7	50.7		0	0	0	4.7	-	4.7	None	None	None	Noticable
NCA02	7426 14	"4 NOLAN CR, WESTMEAD"	2	RES	59	54	52	42			48.4	52.4		0	0	0	6.4	-	6.4	None	None	None	Noticable
NCA02	7426 18	"45 MOREE AV, WESTMEAD"	1	RES	59	54	52	42			47.6	51.6		0	0	0	5.6	-	5.6	None	None	None	Noticable
NCA02	7426 20	"9 COTSWOLD ST, WESTMEAD"	1	RES	59	54	52	42			42.1	46.1		0	0	0	0.1	-	0.1	None	None	None	Noticable
NCA02	7426 22	"44 AUSTRAL AV, WESTMEAD"	1	RES	59	54	52	42			44.3	48.3		0	0	0	2.3	-	2.3	None	None	None	Noticable
NCA02	7426 23	"6 SCHOOL PDE, WESTMEAD"	1	RES	59	54	52	42			47.5	51.5		0	0	0	5.5	-	5.5	None	None	None	Noticable
NCA02	7426 25	"2-8 BAILEY ST, WESTMEAD"	2	RES	59	54	52	42			42.1	46.1		0	0	0	0.1	-	0.1	None	None	None	Noticable
NCA02	7426 26	"2-8 BAILEY ST, WESTMEAD"	3	RES	59	54	52	42			46.3	50.3		0	0	0	4.3	-	4.3	None	None	None	Noticable
NCA02	7426 29	"37 MOREE AV, WESTMEAD"	1	RES	59	54	52	42			47	51		0	0	0	5	-	5	None	None	None	Noticable
NCA02	7426 34	"70 HAWKESBURY RD, WESTMEAD"	1	RES	59	54	52	42	Y		49.2	53.2		0	0	0	7.2	-	7.2	None	None	None	Noticable
NCA02	7426 36	"47 MOREE AV, WESTMEAD"	1	RES	59	54	52	42			47.3	51.3		0	0	0	5.3	-	5.3	None	None	None	Noticable
NCA02	7426 37	"1 MOSS PL, WESTMEAD"	1	RES	59	54	52	42			45.8	49.8		0	0	0	3.8	-	3.8	None	None	None	Noticable
NCA02	7426 38	"1 MOSS PL, WESTMEAD"	2	RES	59	54	52	42			46.4	50.4		0	0	0	4.4	-	4.4	None	None	None	Noticable
NCA02	7426 39	"41 CHURCH AV, WESTMEAD"	1	RES	59	54	52	42			43.2	47.2		0	0	0	1.2	-	1.2	None	None	None	Noticable
NCA02	7426 40	"41 CHURCH AV, WESTMEAD"	2	RES	59	54	52	42			43.7	47.7		0	0	0	1.7	-	1.7	None	None	None	Noticable
NCA02	7426 41	"119 HAWKESBURY RD, WESTMEAD"	1	RES	59	54	52	42	Y	Y	78	82	Y	19	24	26	36	17	36	Clearly Audible	Moderately Intrusive	Moderately Intrusive	Highly Intrusive
NCA02	7426 42	"10 COTSWOLD ST, WESTMEAD"	1	RES	59	54	52	42			44	48		0	0	0	2	-	2	None	None	None	Noticable
NCA02	7426 46	"14 RALPH ST, WESTMEAD"	1	RES	59	54	52	42			43.3	47.3		0	0	0	1.3	-	1.3	None	None	None	Noticable
NCA02	7426 48	"65-67 GOOD ST, WESTMEAD"	2	RES	59	54	52	42			42.2	46.2		0	0	0	0.2	-	0.2	None	None	None	Noticable
NCA02	7426 49	"65-67 GOOD ST, WESTMEAD"	3	RES	59	54	52	42			43.6	47.6		0	0	0	1.6	-	1.6	None	None	None	Noticable
NCA02	7426 50	"42 GRAND AV, WESTMEAD"	1	RES	59	54	52	42			46.2	50.2		0	0	0	4.2	-	4.2	None	None	None	Noticable
NCA02	7426 52	"14 GRAND AV, WESTMEAD"	1	RES	59	54	52	42			43.5	47.5		0	0	0	1.5	-	1.5	None	None	None	Noticable
NCA02	7426 53	"3 NOLAN CR, WESTMEAD"	1	RES	59	54	52	42	Y		48.9	52.9		0	0	0	6.9	-	6.9	None	None	None	Noticable
NCA02	7426 54	"3 NOLAN CR, WESTMEAD"	2	RES	59	54	52	42	Y		50.9	54.9		0	0	0	8.9	-	8.9	None	None	None	Noticable
NCA02	7426 55	"37-43 GOOD ST, WESTMEAD"	2	RES	59	54	52	42			45.7	49.7		0	0	0	3.7	-	3.7	None	None	None	Noticable

Construction noise impact statement

NCA02	7426 56	"37-43 GOOD ST, WESTMEAD"	3	RES	59	54	52	42			46	50		0	0	0	4	-	4	None	None	None	Noticable
NCA02	7426 57	"37-43 GOOD ST, WESTMEAD"	1	RES	59	54	52	42			45.2	49.2		0	0	0	3.2	-	3.2	None	None	None	Noticable
NCA02	7426 58	"12 FENWICK PL, WESTMEAD"	1	RES	59	54	52	42			46.5	50.5		0	0	0	4.5	-	4.5	None	None	None	Noticable
NCA02	7426 59	"13 AUSTRAL AV, WESTMEAD"	1	RES	59	54	52	42			42.4	46.4		0	0	0	0.4	-	0.4	None	None	None	Noticable
NCA02	7426 60	"13 AUSTRAL AV, WESTMEAD"	2	RES	59	54	52	42			43.8	47.8		0	0	0	1.8	-	1.8	None	None	None	Noticable
NCA02	7426 62	"58 GRAND AV, WESTMEAD"	1	RES	59	54	52	42	Y		49	53		0	0	0	7	-	7	None	None	None	Noticable
NCA02	7426 65	"1 BAILEY ST, WESTMEAD"	2	RES	59	54	52	42			44.8	48.8		0	0	0	2.8	-	2.8	None	None	None	Noticable
NCA02	7426 66	"1 BAILEY ST, WESTMEAD"	3	RES	59	54	52	42			46	50		0	0	0	4	-	4	None	None	None	Noticable
NCA02	7426 67	"30 PYE ST, WESTMEAD"	1	RES	59	54	52	42	Y		49.1	53.1		0	0	0	7.1	-	7.1	None	None	None	Noticable
NCA02	7426 68	"30 PYE ST, WESTMEAD"	2	RES	59	54	52	42	Y		50.2	54.2		0	0	0	8.2	-	8.2	None	None	None	Noticable
NCA02	7426 69	"38 PYE ST, WESTMEAD"	1	RES	59	54	52	42			46.9	50.9		0	0	0	4.9	-	4.9	None	None	None	Noticable
NCA02	7426 70	"38 PYE ST, WESTMEAD"	2	RES	59	54	52	42	Y		51.1	55.1		0	0	0	9.1	-	9.1	None	None	None	Noticable
NCA02	7426 77	"1A RALPH ST, WESTMEAD"	1	RES	59	54	52	42			44.1	48.1		0	0	0	2.1	-	2.1	None	None	None	Noticable
NCA02	7426 79	"11 NOLAN CR, WESTMEAD"	1	RES	59	54	52	42			46.6	50.6		0	0	0	4.6	-	4.6	None	None	None	Noticable
NCA02	7426 80	"21 PYE ST, WESTMEAD"	1	RES	59	54	52	42	Y		54.3	58.3		0	0.3	2.3	12.3	-	12.3	None	Noticable	Noticable	Clearly Audible
NCA02	7426 84	"49-51 GOOD ST, WESTMEAD"	1	RES	59	54	52	42			45	49		0	0	0	3	-	3	None	None	None	Noticable
NCA02	7426 85	"49-51 GOOD ST, WESTMEAD"	2	RES	59	54	52	42			45.2	49.2		0	0	0	3.2	-	3.2	None	None	None	Noticable
NCA02	7426 86	"49-51 GOOD ST, WESTMEAD"	3	RES	59	54	52	42			45.7	49.7		0	0	0	3.7	-	3.7	None	None	None	Noticable
NCA02	7426 87	"2 AUSTRAL AV, WESTMEAD"	1	RES	59	54	52	42	Y		55.8	59.8		0	1.8	3.8	13.8	-	13.8	None	Noticable	Noticable	Clearly Audible
NCA02	7426 90	"1 MIMOSA ST, WESTMEAD"	1	RES	59	54	52	42			42.8	46.8		0	0	0	0.8	-	0.8	None	None	None	Noticable
NCA02	7426 91	"7 CHURCH AV, WESTMEAD"	1	RES	59	54	52	42			45.6	49.6		0	0	0	3.6	-	3.6	None	None	None	Noticable
NCA02	7426 93	"54 MOREE AV, WESTMEAD"	1	RES	59	54	52	42			46.3	50.3		0	0	0	4.3	-	4.3	None	None	None	Noticable
NCA02	7426 94	"21 PRIDDLE ST, WESTMEAD"	1	RES	59	54	52	42	Y	Y	67.7	71.7		8.7	13.7	15.7	25.7	7	25.7	Noticable	Clearly Audible	Clearly Audible	Moderately Intrusive
NCA02	7426 95	"21 PRIDDLE ST, WESTMEAD"	2	RES	59	54	52	42	Y	Y	68.7	72.7		9.7	14.7	16.7	26.7	8	26.7	Noticable	Clearly Audible	Clearly Audible	Moderately Intrusive
NCA02	7426 96	"21 PRIDDLE ST, WESTMEAD"	3	RES	59	54	52	42	Y	Y	69.5	73.5		10.5	15.5	17.5	27.5	9	27.5	Clearly Audible	Clearly Audible	Clearly Audible	Moderately Intrusive
NCA02	7426 97	"21 PRIDDLE ST, WESTMEAD"	4	RES	59	54	52	42	Y	Y	69.7	73.7		10.7	15.7	17.7	27.7	9	27.7	Clearly Audible	Clearly Audible	Clearly Audible	Moderately Intrusive
NCA02	7427 00	"3-4 BERYL ST, WESTMEAD"	3	RES	59	54	52	42			46.7	50.7		0	0	0	4.7	-	4.7	None	None	None	Noticable
NCA02	7427 01	"2-6 PRIDDLE ST, WESTMEAD"	1	RES	59	54	52	42	Y		51	55		0	0	0	9	-	9	None	None	None	Noticable
NCA02	7427 02	"2-6 PRIDDLE ST, WESTMEAD"	2	RES	59	54	52	42	Y		51.2	55.2		0	0	0	9.2	-	9.2	None	None	None	Noticable
NCA02	7427 03	"2-6 PRIDDLE ST, WESTMEAD"	3	RES	59	54	52	42	Y		52.4	56.4		0	0	0.4	10.4	-	10.4	None	None	Noticable	Clearly Audible
NCA02	7427 08	"2-4 MOSS PL, WESTMEAD"	3	RES	59	54	52	42			44	48		0	0	0	2	-	2	None	None	None	Noticable
NCA02	7427 09	"87 HAWKESBURY RD, WESTMEAD"	1	RES	59	54	52	42	Y		53.8	57.8		0	0	1.8	11.8	-	11.8	None	None	Noticable	Clearly Audible
NCA02	7427 12	"1 CHURCH AV, WESTMEAD"	1	RES	59	54	52	42	Y		51.9	55.9		0	0	0	9.9	-	9.9	None	None	None	Noticable
NCA02	7427 14	"9 AUSTRAL AV, WESTMEAD"	1	RES	59	54	52	42			44.9	48.9		0	0	0	2.9	-	2.9	None	None	None	Noticable
NCA02	7427 15	"32 MOREE AV, WESTMEAD"	1	RES	59	54	52	42			45.2	49.2		0	0	0	3.2	-	3.2	None	None	None	Noticable
NCA02	7427 16	"36 AUSTRAL AV, WESTMEAD"	1	RES	59	54	52	42			43.3	47.3		0	0	0	1.3	-	1.3	None	None	None	Noticable

Construction noise impact statement

NCA02	7427 17	"36 AUSTRAL AV, WESTMEAD"	2	RES	59	54	52	42			44.1	48.1		0	0	0	2.1	-	2.1	None	None	None	Noticable
NCA02	7427 18	"12 GRAND AV, WESTMEAD"	1	RES	59	54	52	42			42.7	46.7		0	0	0	0.7	-	0.7	None	None	None	Noticable
NCA02	7427 19	"50 GRAND AV, WESTMEAD"	1	RES	59	54	52	42			45.5	49.5		0	0	0	3.5	-	3.5	None	None	None	Noticable
NCA02	7427 22	"53 HAWKESBURY RD, WESTMEAD"	1	RES	59	54	52	42			43.2	47.2		0	0	0	1.2	-	1.2	None	None	None	Noticable
NCA02	7427 23	"42 MOREE AV, WESTMEAD"	1	RES	59	54	52	42			47.5	51.5		0	0	0	5.5	-	5.5	None	None	None	Noticable
NCA02	7427 24	"74 HAWKESBURY RD, WESTMEAD"	1	COM	59	54	52	42			48.6	52.6		0	0	0	6.6	-	6.6	None	None	None	Noticable
NCA02	7427 25	"3 AUSTRAL AV, WESTMEAD"	1	RES	59	54	52	42			47.5	51.5		0	0	0	5.5	-	5.5	None	None	None	Noticable
NCA02	7427 30	"18 THOMAS CLARKE ST, WESTMEAD"	1	RES	59	54	52	42			43.8	47.8		0	0	0	1.8	-	1.8	None	None	None	Noticable
NCA02	7427 31	"119 HAWKESBURY RD, WESTMEAD"	1	RES	59	54	52	42	Y	Y	84.1	88.1	Y	25.1	30.1	32.1	42.1	23	42.1	Moderately Intrusive	Highly Intrusive	Highly Intrusive	Highly Intrusive
NCA02	7427 32	"77 GRAND AV, WESTMEAD"	1	RES	59	54	52	42			43.7	47.7		0	0	0	1.7	-	1.7	None	None	None	Noticable
NCA02	7427 33	"29-30 PARKSIDE LANE, WESTMEAD"	1	RES	59	54	52	42			44.3	48.3		0	0	0	2.3	-	2.3	None	None	None	Noticable
NCA02	7427 34	"29-30 PARKSIDE LANE, WESTMEAD"	2	RES	59	54	52	42			45.8	49.8		0	0	0	3.8	-	3.8	None	None	None	Noticable
NCA02	7427 35	"40 AUSTRAL AV, WESTMEAD"	1	RES	59	54	52	42			43.8	47.8		0	0	0	1.8	-	1.8	None	None	None	Noticable
NCA02	7427 36	"40 AUSTRAL AV, WESTMEAD"	2	RES	59	54	52	42			44.5	48.5		0	0	0	2.5	-	2.5	None	None	None	Noticable
NCA02	7427 39	"59-61 GOOD ST, WESTMEAD"	3	RES	59	54	52	42			44.5	48.5		0	0	0	2.5	-	2.5	None	None	None	Noticable
NCA02	7427 41	"110 HAWKESBURY RD, WESTMEAD"	1	RES	59	54	52	42	Y		60.6	64.6		1.6	6.6	8.6	18.6	-	18.6	Noticable	Noticable	Noticable	Clearly Audible
NCA02	7427 43	"9-11 BAILEY ST, WESTMEAD"	2	RES	59	54	52	42			42.5	46.5		0	0	0	0.5	-	0.5	None	None	None	Noticable
NCA02	7427 44	"52 MOREE AV, WESTMEAD"	1	RES	59	54	52	42			46.5	50.5		0	0	0	4.5	-	4.5	None	None	None	Noticable
NCA02	7427 45	"45-53 HASSALL ST, WESTMEAD"	2	RES	59	54	52	42	Y	Y	62.8	66.8		3.8	8.8	10.8	20.8	2	20.8	Noticable	Noticable	Clearly Audible	Moderately Intrusive
NCA02	7427 46	"45-53 HASSALL ST, WESTMEAD"	3	RES	59	54	52	42	Y	Y	63.4	67.4		4.4	9.4	11.4	21.4	2	21.4	Noticable	Noticable	Clearly Audible	Moderately Intrusive
NCA02	7427 47	"45-53 HASSALL ST, WESTMEAD"	4	RES	59	54	52	42	Y	Y	64	68		5	10	12	22	3	22	Noticable	Noticable	Clearly Audible	Moderately Intrusive
NCA02	7427 48	"45-53 HASSALL ST, WESTMEAD"	1	RES	59	54	52	42	Y	Y	62.2	66.2		3.2	8.2	10.2	20.2	1	20.2	Noticable	Noticable	Clearly Audible	Moderately Intrusive
NCA02	7427 50	"45 AUSTRAL AV, WESTMEAD"	1	RES	59	54	52	42			45.7	49.7		0	0	0	3.7	-	3.7	None	None	None	Noticable
NCA02	7427 51	"19 AUSTRAL AV, WESTMEAD"	1	RES	59	54	52	42	Y		50.1	54.1		0	0	0	8.1	-	8.1	None	None	None	Noticable
NCA02	7427 52	"42 GOOD ST, WESTMEAD"	1	RES	59	54	52	42			42.9	46.9		0	0	0	0.9	-	0.9	None	None	None	Noticable
NCA02	7427 53	"42 GOOD ST, WESTMEAD"	2	RES	59	54	52	42			44.9	48.9		0	0	0	2.9	-	2.9	None	None	None	Noticable
NCA02	7427 57	"22 CHURCH AV, WESTMEAD"	2	RES	59	54	52	42			42.8	46.8		0	0	0	0.8	-	0.8	None	None	None	Noticable
NCA02	7427 58	"44 GOOD ST, WESTMEAD"	1	RES	59	54	52	42			43	47		0	0	0	1	-	1	None	None	None	Noticable
NCA02	7427 59	"44 GOOD ST, WESTMEAD"	2	RES	59	54	52	42			45.7	49.7		0	0	0	3.7	-	3.7	None	None	None	Noticable
NCA02	7427 60	"10 AUSTRAL AV, WESTMEAD"	1	RES	59	54	52	42			42.2	46.2		0	0	0	0.2	-	0.2	None	None	None	Noticable
NCA02	7427 61	"3-5 OAKES ST, WESTMEAD"	1	RES	59	54	52	42			44.6	48.6		0	0	0	2.6	-	2.6	None	None	None	Noticable
NCA02	7427 62	"3-5 OAKES ST, WESTMEAD"	2	RES	59	54	52	42			46.7	50.7		0	0	0	4.7	-	4.7	None	None	None	Noticable
NCA02	7427 63	"3-5 OAKES ST, WESTMEAD"	3	RES	59	54	52	42			47.1	51.1		0	0	0	5.1	-	5.1	None	None	None	Noticable
NCA02	7427 65	"54-60 HASSALL ST, WESTMEAD"	2	RES	59	54	52	42			44.3	48.3		0	0	0	2.3	-	2.3	None	None	None	Noticable
NCA02	7427 66	"54-60 HASSALL ST, WESTMEAD"	3	RES	59	54	52	42			45.7	49.7		0	0	0	3.7	-	3.7	None	None	None	Noticable
NCA02	7427 67	"54-60 HASSALL ST, WESTMEAD"	1	RES	59	54	52	42			43	47		0	0	0	1	-	1	None	None	None	Noticable

Construction noise impact statement

NCA02	7427 68	"99 HAWKESBURY RD, WESTMEAD"	1	RES	59	54	52	42	Y		58.9	62.9		0	4.9	6.9	16.9	-	16.9	None	Noticable	Noticable	Clearly Audible
NCA02	7427 73	"27 GRAND AV, WESTMEAD"	1	RES	59	54	52	42			44.6	48.6		0	0	0	2.6	-	2.6	None	None	None	Noticable
NCA02	7427 76	"1-5 PYE ST, WESTMEAD"	3	RES	59	54	52	42			42.6	46.6		0	0	0	0.6	-	0.6	None	None	None	Noticable
NCA02	7427 77	"11 CHURCH AV, WESTMEAD"	1	RES	59	54	52	42			43.3	47.3		0	0	0	1.3	-	1.3	None	None	None	Noticable
NCA02	7427 81	"10 NOLAN CR, WESTMEAD"	1	RES	59	54	52	42			43.2	47.2		0	0	0	1.2	-	1.2	None	None	None	Noticable
NCA02	7427 83	"15 PYE ST, WESTMEAD"	1	RES	59	54	52	42			43.4	47.4		0	0	0	1.4	-	1.4	None	None	None	Noticable
NCA02	7427 84	"15 PYE ST, WESTMEAD"	2	RES	59	54	52	42			45.1	49.1		0	0	0	3.1	-	3.1	None	None	None	Noticable
NCA02	7427 85	"15 PYE ST, WESTMEAD"	3	RES	59	54	52	42			47.3	51.3		0	0	0	5.3	-	5.3	None	None	None	Noticable
NCA02	7427 86	"15 PYE ST, WESTMEAD"	4	RES	59	54	52	42	Y		49.5	53.5		0	0	0	7.5	-	7.5	None	None	None	Noticable
NCA02	7427 87	"12 NOLAN CR, WESTMEAD"	1	RES	59	54	52	42			43.4	47.4		0	0	0	1.4	-	1.4	None	None	None	Noticable
NCA02	7427 88	"24 BAILEY ST, WESTMEAD"	1	RES	59	54	52	42			43.3	47.3		0	0	0	1.3	-	1.3	None	None	None	Noticable
NCA02	7427 89	"24 BAILEY ST, WESTMEAD"	2	RES	59	54	52	42			46.3	50.3		0	0	0	4.3	-	4.3	None	None	None	Noticable
NCA02	7427 91	"18 CHURCH AV, WESTMEAD"	1	RES	59	54	52	42	Y		49.1	53.1		0	0	0	7.1	-	7.1	None	None	None	Noticable
NCA02	7427 93	"55 HOUISON ST, WESTMEAD"	1	RES	59	54	52	42			42.8	46.8		0	0	0	0.8	-	0.8	None	None	None	Noticable
NCA02	7427 95	"1-3 SCHOOL PDE, WESTMEAD"	1	RES	59	54	52	42			44.7	48.7		0	0	0	2.7	-	2.7	None	None	None	Noticable
NCA02	7427 96	"14 CHURCH AV, WESTMEAD"	1	RES	59	54	52	42			45.9	49.9		0	0	0	3.9	-	3.9	None	None	None	Noticable
NCA02	7427 97	"15 GRAND AV, WESTMEAD"	1	RES	59	54	52	42			44.7	48.7		0	0	0	2.7	-	2.7	None	None	None	Noticable
NCA02	7427 99	"5 SCHOOL PDE, WESTMEAD"	1	RES	59	54	52	42			47.1	51.1		0	0	0	5.1	-	5.1	None	None	None	Noticable
NCA02	7428 00	"10-12 BAILEY ST, WESTMEAD"	1	RES	59	54	52	42			45.4	49.4		0	0	0	3.4	-	3.4	None	None	None	Noticable
NCA02	7428 01	"10-12 BAILEY ST, WESTMEAD"	2	RES	59	54	52	42			46.2	50.2		0	0	0	4.2	-	4.2	None	None	None	Noticable
NCA02	7428 02	"10-12 BAILEY ST, WESTMEAD"	3	RES	59	54	52	42			45.7	49.7		0	0	0	3.7	-	3.7	None	None	None	Noticable
NCA02	7428 03	"32 CHURCH AV, WESTMEAD"	1	RES	59	54	52	42			42.7	46.7		0	0	0	0.7	-	0.7	None	None	None	Noticable
NCA02	7428 04	"62 GRAND AV, WESTMEAD"	1	RES	59	54	52	42			42.9	46.9		0	0	0	0.9	-	0.9	None	None	None	Noticable
NCA02	7428 05	"62 GRAND AV, WESTMEAD"	2	RES	59	54	52	42	Y		48.9	52.9		0	0	0	6.9	-	6.9	None	None	None	Noticable
NCA02	7428 10	"33 MOREE AV, WESTMEAD"	1	RES	59	54	52	42	Y		49.2	53.2		0	0	0	7.2	-	7.2	None	None	None	Noticable
NCA02	7428 11	"16 RALPH ST, WESTMEAD"	1	RES	59	54	52	42			42.1	46.1		0	0	0	0.1	-	0.1	None	None	None	Noticable
NCA02	7428 13	"17 NOLAN CR, WESTMEAD"	1	RES	59	54	52	42			43	47		0	0	0	1	-	1	None	None	None	Noticable
NCA02	7428 16	"37 AUSTRAL AV, WESTMEAD"	1	RES	59	54	52	42			43.3	47.3		0	0	0	1.3	-	1.3	None	None	None	Noticable
NCA02	7428 18	"17 GRAND AV, WESTMEAD"	1	RES	59	54	52	42			46	50		0	0	0	4	-	4	None	None	None	Noticable
NCA02	7428 19	"9 CHURCH AV, WESTMEAD"	1	RES	59	54	52	42			45.1	49.1		0	0	0	3.1	-	3.1	None	None	None	Noticable
NCA02	7428 20	"14 RALPH ST, WESTMEAD"	1	RES	59	54	52	42			43.5	47.5		0	0	0	1.5	-	1.5	None	None	None	Noticable
NCA02	7428 22	"3 CHURCH AV, WESTMEAD"	1	RES	59	54	52	42	Y		52.2	56.2		0	0	0.2	10.2	-	10.2	None	None	Noticable	Clearly Audible
NCA02	7428 23	"3 CHURCH AV, WESTMEAD"	2	RES	59	54	52	42	Y		54.4	58.4		0	0.4	2.4	12.4	-	12.4	None	Noticable	Noticable	Clearly Audible
NCA02	7428 24	"4 AUSTRAL AV, WESTMEAD"	1	RES	59	54	52	42	Y		48.6	52.6		0	0	0	6.6	-	6.6	None	None	None	Noticable
NCA02	7428 25	"30 AUSTRAL AV, WESTMEAD"	1	RES	59	54	52	42			42.3	46.3		0	0	0	0.3	-	0.3	None	None	None	Noticable
NCA02	7428 27	"8-10 MOWLE ST, WESTMEAD"	1	RES	59	54	52	42			44	48		0	0	0	2	-	2	None	None	None	Noticable

Construction noise impact statement

NCA02	7428 28	"8-10 MOWLE ST, WESTMEAD"	2	RES	59	54	52	42			45.2	49.2		0	0	0	3.2	-	3.2	None	None	None	Noticable
NCA02	7428 29	"8-10 MOWLE ST, WESTMEAD"	3	RES	59	54	52	42			46.4	50.4		0	0	0	4.4	-	4.4	None	None	None	Noticable
NCA02	7428 32	"25 AUSTRAL AV, WESTMEAD"	1	RES	59	54	52	42			43.7	47.7		0	0	0	1.7	-	1.7	None	None	None	Noticable
NCA02	7428 33	"58 GRAND AV, WESTMEAD"	1	RES	59	54	52	42			47.6	51.6		0	0	0	5.6	-	5.6	None	None	None	Noticable
NCA02	7428 35	"10 CHURCH AV, WESTMEAD"	1	RES	59	54	52	42			45.5	49.5		0	0	0	3.5	-	3.5	None	None	None	Noticable
NCA02	7428 36	"7 AUSTRAL AV, WESTMEAD"	1	RES	59	54	52	42			46.9	50.9		0	0	0	4.9	-	4.9	None	None	None	Noticable
NCA02	7428 38	"6 COTSWOLD ST, WESTMEAD"	1	RES	59	54	52	42			43.1	47.1		0	0	0	1.1	-	1.1	None	None	None	Noticable
NCA02	7428 43	"54 GOOD ST, WESTMEAD"	1	RES	59	54	52	42			44.5	48.5		0	0	0	2.5	-	2.5	None	None	None	Noticable
NCA02	7428 45	"3-5 OAKES ST, WESTMEAD"	2	RES	59	54	52	42			45.4	49.4		0	0	0	3.4	-	3.4	None	None	None	Noticable
NCA02	7428 46	"3-5 OAKES ST, WESTMEAD"	1	RES	59	54	52	42			43.3	47.3		0	0	0	1.3	-	1.3	None	None	None	Noticable
NCA02	7428 48	"1A CHURCH AV, WESTMEAD"	1	RES	59	54	52	42	Y		55.5	59.5		0	1.5	3.5	13.5	-	13.5	None	Noticable	Noticable	Clearly Audible
NCA02	7428 49	"42 AUSTRAL AV, WESTMEAD"	1	RES	59	54	52	42			42.9	46.9		0	0	0	0.9	-	0.9	None	None	None	Noticable
NCA02	7428 50	"25A MOREE AV, WESTMEAD"	1	RES	59	54	52	42	Y		50.9	54.9		0	0	0	8.9	-	8.9	None	None	None	Noticable
NCA02	7428 51	"30 AUSTRAL AV, WESTMEAD"	1	RES	59	54	52	42			42.1	46.1		0	0	0	0.1	-	0.1	None	None	None	Noticable
NCA02	7428 53	"3A WESTVILLE PL, WESTMEAD"	1	RES	59	54	52	42			43.1	47.1		0	0	0	1.1	-	1.1	None	None	None	Noticable
NCA02	7428 54	"1 AUSTRAL AV, WESTMEAD"	1	RES	59	54	52	42	Y		57	61		0	3	5	15	-	15	None	Noticable	Noticable	Clearly Audible
NCA02	7428 55	"36 PYE ST, WESTMEAD"	1	RES	59	54	52	42			46	50		0	0	0	4	-	4	None	None	None	Noticable
NCA02	7428 57	"51 HOUISON ST, WESTMEAD"	1	RES	59	54	52	42			44.5	48.5		0	0	0	2.5	-	2.5	None	None	None	Noticable
NCA02	7428 58	"46 GRAND AV, WESTMEAD"	1	RES	59	54	52	42			47.3	51.3		0	0	0	5.3	-	5.3	None	None	None	Noticable
NCA02	7428 59	"39 AUSTRAL AV, WESTMEAD"	1	RES	59	54	52	42			44.1	48.1		0	0	0	2.1	-	2.1	None	None	None	Noticable
NCA02	7428 60	"49 HOUISON ST, WESTMEAD"	1	RES	59	54	52	42			44.7	48.7		0	0	0	2.7	-	2.7	None	None	None	Noticable
NCA02	7428 61	"104 HAWKESBURY RD, WESTMEAD"	1	RES	59	54	52	42	Y		58.6	62.6		0	4.6	6.6	16.6	-	16.6	None	Noticable	Noticable	Clearly Audible
NCA02	7428 62	"32 AUSTRAL AV, WESTMEAD"	1	RES	59	54	52	42			42.6	46.6		0	0	0	0.6	-	0.6	None	None	None	Noticable
NCA02	7428 65	"3 GOWRIE CR, WESTMEAD"	1	RES	59	54	52	42			43.2	47.2		0	0	0	1.2	-	1.2	None	None	None	Noticable
NCA02	7428 66	"3 GOWRIE CR, WESTMEAD"	2	RES	59	54	52	42			44.3	48.3		0	0	0	2.3	-	2.3	None	None	None	Noticable
NCA02	7428 67	"150 HAWKESBURY RD, WESTMEAD"	1	EDU	55	55	55	55	Y		69.9	73.9		14.9	14.9	14.9	14.9	-	14.9	Clearly Audible	Clearly Audible	Clearly Audible	Clearly Audible
NCA02	7428 68	"150 HAWKESBURY RD, WESTMEAD"	2	EDU	55	55	55	55	Y		79.1	83.1	Y	24.1	24.1	24.1	24.1	-	24.1	Moderately Intrusive	Moderately Intrusive	Moderately Intrusive	Moderately Intrusive
NCA02	7428 69	"13-17 BAILEY ST, WESTMEAD"	2	RES	59	54	52	42	Y		48.9	52.9		0	0	0	6.9	-	6.9	None	None	None	Noticable
NCA02	7428 70	"13-17 BAILEY ST, WESTMEAD"	3	RES	59	54	52	42	Y		51.7	55.7		0	0	0	9.7	-	9.7	None	None	None	Noticable
NCA02	7428 71	"13-17 BAILEY ST, WESTMEAD"	1	RES	59	54	52	42			46.1	50.1		0	0	0	4.1	-	4.1	None	None	None	Noticable
NCA02	7428 73	"28 PYE ST, WESTMEAD"	1	RES	59	54	52	42			45.5	49.5		0	0	0	3.5	-	3.5	None	None	None	Noticable
NCA02	7428 74	"28 PYE ST, WESTMEAD"	2	RES	59	54	52	42			47.1	51.1		0	0	0	5.1	-	5.1	None	None	None	Noticable
NCA02	7428 75	"49 MOREE AV, WESTMEAD"	1	RES	59	54	52	42			47	51		0	0	0	5	-	5	None	None	None	Noticable
NCA02	7428 76	"69 HOUISON ST, WESTMEAD"	1	RES	59	54	52	42			44.1	48.1		0	0	0	2.1	-	2.1	None	None	None	Noticable
NCA02	7428 82	"77 HOUISON ST, WESTMEAD"	1	RES	59	54	52	42			43	47		0	0	0	1	-	1	None	None	None	Noticable
NCA02	7428 85	"1 NOLAN CR, WESTMEAD"	1	RES	59	54	52	42	Y		48.7	52.7		0	0	0	6.7	-	6.7	None	None	None	Noticable

Construction noise impact statement

NCA02	7428 86	"40 HASSALL ST, WESTMEAD"	1	RES	59	54	52	42	Y		60	64		1	6	8	18	-	18	Noticable	Noticable	Noticable	Clearly Audible
NCA02	7428 87	"40 HASSALL ST, WESTMEAD"	2	RES	59	54	52	42	Y		60.4	64.4		1.4	6.4	8.4	18.4	-	18.4	Noticable	Noticable	Noticable	Clearly Audible
NCA02	7428 89	"8 THOMAS CLARKE ST, WESTMEAD"	1	RES	59	54	52	42			44.5	48.5		0	0	0	2.5	-	2.5	None	None	None	Noticable
NCA02	7428 90	"48 MORE AV, WESTMEAD"	1	RES	59	54	52	42			45.8	49.8		0	0	0	3.8	-	3.8	None	None	None	Noticable
NCA02	7428 95	"4 FENWICK PL, WESTMEAD"	1	RES	59	54	52	42			45.3	49.3		0	0	0	3.3	-	3.3	None	None	None	Noticable
NCA02	7428 96	"1 FENWICK PL, WESTMEAD"	1	RES	59	54	52	42			44.8	48.8		0	0	0	2.8	-	2.8	None	None	None	Noticable
NCA02	7428 97	"18 GRAND AV, WESTMEAD"	1	RES	59	54	52	42			43	47		0	0	0	1	-	1	None	None	None	Noticable
NCA02	7428 98	"18 GRAND AV, WESTMEAD"	2	RES	59	54	52	42			47.4	51.4		0	0	0	5.4	-	5.4	None	None	None	Noticable
NCA02	7428 99	"23-25 DREW ST, WESTMEAD"	1	RES	59	54	52	42			45.1	49.1		0	0	0	3.1	-	3.1	None	None	None	Noticable
NCA02	7429 00	"23-25 DREW ST, WESTMEAD"	2	RES	59	54	52	42			45.6	49.6		0	0	0	3.6	-	3.6	None	None	None	Noticable
NCA02	7429 01	"91 HAWKESBURY RD, WESTMEAD"	1	RES	59	54	52	42	Y		52.2	56.2		0	0	0.2	10.2	-	10.2	None	None	Noticable	Clearly Audible
NCA02	7429 03	"2-8 BAILEY ST, WESTMEAD"	1	RES	59	54	52	42	Y		53.1	57.1		0	0	1.1	11.1	-	11.1	None	None	Noticable	Clearly Audible
NCA02	7429 04	"2-8 BAILEY ST, WESTMEAD"	2	RES	59	54	52	42	Y		53.2	57.2		0	0	1.2	11.2	-	11.2	None	None	Noticable	Clearly Audible
NCA02	7429 05	"2-8 BAILEY ST, WESTMEAD"	3	RES	59	54	52	42	Y		53.4	57.4		0	0	1.4	11.4	-	11.4	None	None	Noticable	Clearly Audible
NCA02	7429 09	"1 GOWRIE CR, WESTMEAD"	1	RES	59	54	52	42			42.9	46.9		0	0	0	0.9	-	0.9	None	None	None	Noticable
NCA02	7429 12	"17 PYE ST, WESTMEAD"	1	RES	59	54	52	42			46.9	50.9		0	0	0	4.9	-	4.9	None	None	None	Noticable
NCA02	7429 13	"17 PYE ST, WESTMEAD"	2	RES	59	54	52	42	Y		49.2	53.2		0	0	0	7.2	-	7.2	None	None	None	Noticable
NCA02	7429 14	"17 PYE ST, WESTMEAD"	3	RES	59	54	52	42	Y		51.2	55.2		0	0	0	9.2	-	9.2	None	None	None	Noticable
NCA02	7429 15	"65 HOUISON ST, WESTMEAD"	1	RES	59	54	52	42			42.9	46.9		0	0	0	0.9	-	0.9	None	None	None	Noticable
NCA02	7429 17	"14 RALPH ST, WESTMEAD"	2	RES	59	54	52	42			43.2	47.2		0	0	0	1.2	-	1.2	None	None	None	Noticable
NCA02	7429 19	"31 ALEXANDRA AV, WESTMEAD"	1	RES	59	54	52	42			48	52		0	0	0	6	-	6	None	None	None	Noticable
NCA02	7429 20	"31 ALEXANDRA AV, WESTMEAD"	2	RES	59	54	52	42			48.1	52.1		0	0	0	6.1	-	6.1	None	None	None	Noticable
NCA02	7429 21	"6 CHURCH AV, WESTMEAD"	1	RES	59	54	52	42	Y		49	53		0	0	0	7	-	7	None	None	None	Noticable
NCA02	7429 22	"5 FENWICK PL, WESTMEAD"	1	RES	59	54	52	42	Y		48.6	52.6		0	0	0	6.6	-	6.6	None	None	None	Noticable
NCA02	7429 24	"59-61 GOOD ST, WESTMEAD"	1	RES	59	54	52	42			43.3	47.3		0	0	0	1.3	-	1.3	None	None	None	Noticable
NCA02	7429 25	"59-61 GOOD ST, WESTMEAD"	2	RES	59	54	52	42			44.7	48.7		0	0	0	2.7	-	2.7	None	None	None	Noticable
NCA02	7429 26	"59-61 GOOD ST, WESTMEAD"	3	RES	59	54	52	42			47.9	51.9		0	0	0	5.9	-	5.9	None	None	None	Noticable
NCA02	7429 27	"59-61 GOOD ST, WESTMEAD"	4	RES	59	54	52	42	Y		48.7	52.7		0	0	0	6.7	-	6.7	None	None	None	Noticable
NCA02	7429 29	"79 GRAND AV, WESTMEAD"	1	RES	59	54	52	42			44	48		0	0	0	2	-	2	None	None	None	Noticable
NCA02	7429 30	"38 AUSTRAL AV, WESTMEAD"	1	RES	59	54	52	42			43.6	47.6		0	0	0	1.6	-	1.6	None	None	None	Noticable
NCA02	7429 31	"38 AUSTRAL AV, WESTMEAD"	2	RES	59	54	52	42			44.3	48.3		0	0	0	2.3	-	2.3	None	None	None	Noticable
NCA02	7429 32	"46 GRAND AV, WESTMEAD"	1	RES	59	54	52	42	Y		49.2	53.2		0	0	0	7.2	-	7.2	None	None	None	Noticable
NCA02	7429 34	"16-18 PRIDDLE ST, WESTMEAD"	1	RES	59	54	52	42	Y		54	58		0	0	2	12	-	12	None	None	Noticable	Clearly Audible
NCA02	7429 35	"16-18 PRIDDLE ST, WESTMEAD"	2	RES	59	54	52	42	Y		54.2	58.2		0	0.2	2.2	12.2	-	12.2	None	Noticable	Noticable	Clearly Audible
NCA02	7429 36	"16-18 PRIDDLE ST, WESTMEAD"	3	RES	59	54	52	42	Y		54.2	58.2		0	0.2	2.2	12.2	-	12.2	None	Noticable	Noticable	Clearly Audible
NCA02	7429 39	"19 GRAND AV, WESTMEAD"	1	RES	59	54	52	42			45.8	49.8		0	0	0	3.8	-	3.8	None	None	None	Noticable

Construction noise impact statement

NCA02	7429 42	"4 SCHOOL PDE, WESTMEAD"	1	RES	59	54	52	42			43.5	47.5		0	0	0	1.5	-	1.5	None	None	None	Noticable
NCA02	7429 43	"4 SCHOOL PDE, WESTMEAD"	2	RES	59	54	52	42			47.8	51.8		0	0	0	5.8	-	5.8	None	None	None	Noticable
NCA02	7429 44	"15-23 MOWLE ST, WESTMEAD"	1	RES	59	54	52	42	Y		60.2	64.2		1.2	6.2	8.2	18.2	-	18.2	Noticable	Noticable	Noticable	Clearly Audible
NCA02	7429 45	"15-23 MOWLE ST, WESTMEAD"	2	RES	59	54	52	42	Y	Y	61.8	65.8		2.8	7.8	9.8	19.8	1	19.8	Noticable	Noticable	Noticable	Clearly Audible
NCA02	7429 46	"15-23 MOWLE ST, WESTMEAD"	3	RES	59	54	52	42	Y	Y	65.3	69.3		6.3	11.3	13.3	23.3	4	23.3	Noticable	Clearly Audible	Clearly Audible	Moderately Intrusive
NCA02	7429 50	"61 HOUISON ST, WESTMEAD"	1	RES	59	54	52	42			43.7	47.7		0	0	0	1.7	-	1.7	None	None	None	Noticable
NCA02	7429 51	"23-25 DREW ST, WESTMEAD"	1	RES	59	54	52	42			45.4	49.4		0	0	0	3.4	-	3.4	None	None	None	Noticable
NCA02	7429 53	"79 BRIDGE RD, WESTMEAD"	1	RES	59	54	52	42			45.7	49.7		0	0	0	3.7	-	3.7	None	None	None	Noticable
NCA02	7429 54	"33A ALEXANDRA AV, WESTMEAD"	1	RES	59	54	52	42			47.5	51.5		0	0	0	5.5	-	5.5	None	None	None	Noticable
NCA02	7429 55	"11 MOREE AV, WESTMEAD"	1	RES	59	54	52	42	Y		53.4	57.4		0	0	1.4	11.4	-	11.4	None	None	Noticable	Clearly Audible
NCA02	7429 57	"18 BAILEY ST, WESTMEAD"	2	RES	59	54	52	42			42.9	46.9		0	0	0	0.9	-	0.9	None	None	None	Noticable
NCA02	7429 58	"18 BAILEY ST, WESTMEAD"	3	RES	59	54	52	42			45.5	49.5		0	0	0	3.5	-	3.5	None	None	None	Noticable
NCA02	7429 60	"7 GOWRIE CR, WESTMEAD"	1	RES	59	54	52	42			44.8	48.8		0	0	0	2.8	-	2.8	None	None	None	Noticable
NCA02	7429 61	"1-3 SCHOOL PDE, WESTMEAD"	1	RES	59	54	52	42			43.1	47.1		0	0	0	1.1	-	1.1	None	None	None	Noticable
NCA02	7429 62	"13 FENWICK PL, WESTMEAD"	1	RES	59	54	52	42			43.3	47.3		0	0	0	1.3	-	1.3	None	None	None	Noticable
NCA02	7429 64	"27 HASSALL ST, WESTMEAD"	1	RES	59	54	52	42			47.2	51.2		0	0	0	5.2	-	5.2	None	None	None	Noticable
NCA02	7429 65	"27 HASSALL ST, WESTMEAD"	2	RES	59	54	52	42	Y		48.8	52.8		0	0	0	6.8	-	6.8	None	None	None	Noticable
NCA02	7429 66	"27 HASSALL ST, WESTMEAD"	3	RES	59	54	52	42	Y		51	55		0	0	0	9	-	9	None	None	None	Noticable
NCA02	7429 67	"75 HOUISON ST, WESTMEAD"	1	RES	59	54	52	42			42.2	46.2		0	0	0	0.2	-	0.2	None	None	None	Noticable
NCA02	7429 68	"75 HOUISON ST, WESTMEAD"	2	RES	59	54	52	42			43.5	47.5		0	0	0	1.5	-	1.5	None	None	None	Noticable
NCA02	7429 69	"25 MOREE AV, WESTMEAD"	1	RES	59	54	52	42	Y		51.4	55.4		0	0	0	9.4	-	9.4	None	None	None	Noticable
NCA02	7429 74	"48 GRAND AV, WESTMEAD"	1	RES	59	54	52	42	Y		48.5	52.5		0	0	0	6.5	-	6.5	None	None	None	Noticable
NCA02	7429 77	"41 AUSTRAL AV, WESTMEAD"	1	RES	59	54	52	42			44.6	48.6		0	0	0	2.6	-	2.6	None	None	None	Noticable
NCA02	7429 78	"41 AUSTRAL AV, WESTMEAD"	2	RES	59	54	52	42			45.2	49.2		0	0	0	3.2	-	3.2	None	None	None	Noticable
NCA02	7429 80	"14 NOLAN CR, WESTMEAD"	1	RES	59	54	52	42			46.2	50.2		0	0	0	4.2	-	4.2	None	None	None	Noticable
NCA02	7429 81	"41 MOREE AV, WESTMEAD"	1	RES	59	54	52	42			48.4	52.4		0	0	0	6.4	-	6.4	None	None	None	Noticable
NCA02	7429 82	"14 RALPH ST, WESTMEAD"	1	RES	59	54	52	42			47.6	51.6		0	0	0	5.6	-	5.6	None	None	None	Noticable
NCA02	7429 83	"14 RALPH ST, WESTMEAD"	2	RES	59	54	52	42	Y		48.6	52.6		0	0	0	6.6	-	6.6	None	None	None	Noticable
NCA02	7429 84	"1 RALPH ST, WESTMEAD"	1	RES	59	54	52	42			42.2	46.2		0	0	0	0.2	-	0.2	None	None	None	Noticable
NCA02	7429 85	"59-61 GOOD ST, WESTMEAD"	1	RES	59	54	52	42			43.9	47.9		0	0	0	1.9	-	1.9	None	None	None	Noticable
NCA02	7429 86	"59-61 GOOD ST, WESTMEAD"	2	RES	59	54	52	42			44.8	48.8		0	0	0	2.8	-	2.8	None	None	None	Noticable
NCA02	7429 87	"59-61 GOOD ST, WESTMEAD"	3	RES	59	54	52	42			45.5	49.5		0	0	0	3.5	-	3.5	None	None	None	Noticable
NCA02	7429 88	"7 DREW ST, WESTMEAD"	1	RES	59	54	52	42			44.2	48.2		0	0	0	2.2	-	2.2	None	None	None	Noticable
NCA02	7429 90	"115 HAWKESBURY RD, WESTMEAD"	1	COM	70	70	70	70			72.4	76.4		2.4	2.4	2.4	2.4	-	2.4	Noticable	Noticable	Noticable	Noticable
NCA02	7429 91	"71 HOUISON ST, WESTMEAD"	1	RES	59	54	52	42			42.1	46.1		0	0	0	0.1	-	0.1	None	None	None	Noticable
NCA02	7429 92	"31 MOREE AV, WESTMEAD"	1	RES	59	54	52	42	Y		49.8	53.8		0	0	0	7.8	-	7.8	None	None	None	Noticable

Construction noise impact statement

NCA02	7429 93	"3 MOREE AV, WESTMEAD"	1	RES	59	54	52	42			47.6	51.6		0	0	0	5.6	-	5.6	None	None	None	Noticable
NCA02	7429 94	"8 SCHOOL PDE, WESTMEAD"	1	RES	59	54	52	42			45.3	49.3		0	0	0	3.3	-	3.3	None	None	None	Noticable
NCA02	7429 95	"5-7 PRIDDLE ST, WESTMEAD"	1	RES	59	54	52	42	Y		54.3	58.3		0	0.3	2.3	12.3	-	12.3	None	Noticable	Noticable	Clearly Audible
NCA02	7429 96	"5-7 PRIDDLE ST, WESTMEAD"	2	RES	59	54	52	42	Y		54.4	58.4		0	0.4	2.4	12.4	-	12.4	None	Noticable	Noticable	Clearly Audible
NCA02	7429 97	"5-7 PRIDDLE ST, WESTMEAD"	3	RES	59	54	52	42	Y		54.7	58.7		0	0.7	2.7	12.7	-	12.7	None	Noticable	Noticable	Clearly Audible
NCA02	7430 02	"43 HOUISON ST, WESTMEAD"	1	RES	59	54	52	42			43	47		0	0	0	1	-	1	None	None	None	Noticable
NCA02	7430 03	"43 HOUISON ST, WESTMEAD"	2	RES	59	54	52	42			46	50		0	0	0	4	-	4	None	None	None	Noticable
NCA02	7430 14	"35 HOUISON ST, WESTMEAD"	1	RES	59	54	52	42			44.8	48.8		0	0	0	2.8	-	2.8	None	None	None	Noticable
NCA02	7430 16	"29 HOUISON ST, WESTMEAD"	1	RES	59	54	52	42			42.9	46.9		0	0	0	0.9	-	0.9	None	None	None	Noticable
NCA02	7430 20	"25A GOOD ST, WESTMEAD"	2	RES	59	54	52	42			42.1	46.1		0	0	0	0.1	-	0.1	None	None	None	Noticable
NCA02	7430 21	"25A GOOD ST, WESTMEAD"	3	RES	59	54	52	42			44.1	48.1		0	0	0	2.1	-	2.1	None	None	None	Noticable
NCA02	7430 32	"33-35 GOOD ST, WESTMEAD"	1	RES	59	54	52	42			46	50		0	0	0	4	-	4	None	None	None	Noticable
NCA02	7430 33	"33-35 GOOD ST, WESTMEAD"	2	RES	59	54	52	42			46.2	50.2		0	0	0	4.2	-	4.2	None	None	None	Noticable
NCA02	7430 34	"33-35 GOOD ST, WESTMEAD"	3	RES	59	54	52	42			45.5	49.5		0	0	0	3.5	-	3.5	None	None	None	Noticable
NCA02	7430 37	"38 AMOS ST, WESTMEAD"	1	RES	59	54	52	42			42.7	46.7		0	0	0	0.7	-	0.7	None	None	None	Noticable
NCA02	7430 39	"2 BOOTH ST, WESTMEAD"	2	RES	59	54	52	42			42.2	46.2		0	0	0	0.2	-	0.2	None	None	None	Noticable
NCA02	7430 48	"19 AMOS ST, WESTMEAD"	1	RES	59	54	52	42			42.8	46.8		0	0	0	0.8	-	0.8	None	None	None	Noticable
NCA02	7430 49	"THE PANAMERA 19 LICHEN PL, WESTMEAD"	1	RES	59	54	52	42			43.8	47.8		0	0	0	1.8	-	1.8	None	None	None	Noticable
NCA02	7430 50	"THE PANAMERA 19 LICHEN PL, WESTMEAD"	2	RES	59	54	52	42			44.5	48.5		0	0	0	2.5	-	2.5	None	None	None	Noticable
NCA02	7430 51	"THE PANAMERA 19 LICHEN PL, WESTMEAD"	3	RES	59	54	52	42			44.6	48.6		0	0	0	2.6	-	2.6	None	None	None	Noticable
NCA02	7430 52	"THE PANAMERA 19 LICHEN PL, WESTMEAD"	4	RES	59	54	52	42			44.6	48.6		0	0	0	2.6	-	2.6	None	None	None	Noticable
NCA02	7430 76	"4-6 DREW ST, WESTMEAD"	2	RES	59	54	52	42			45.1	49.1		0	0	0	3.1	-	3.1	None	None	None	Noticable
NCA02	7430 77	"1-3 BELGIAN ST, WESTMEAD"	2	RES	59	54	52	42			42.2	46.2		0	0	0	0.2	-	0.2	None	None	None	Noticable
NCA02	7430 78	"1-3 BELGIAN ST, WESTMEAD"	3	RES	59	54	52	42			46.1	50.1		0	0	0	4.1	-	4.1	None	None	None	Noticable
NCA02	7430 80	"31 HOUISON ST, WESTMEAD"	1	RES	59	54	52	42			44.4	48.4		0	0	0	2.4	-	2.4	None	None	None	Noticable
NCA02	7430 82	"22-24A PARKSIDE LANE, WESTMEAD"	4	RES	59	54	52	42			45	49		0	0	0	3	-	3	None	None	None	Noticable
NCA02	7430 83	"22-24A PARKSIDE LANE, WESTMEAD"	1	RES	59	54	52	42			44.3	48.3		0	0	0	2.3	-	2.3	None	None	None	Noticable
NCA02	7430 84	"22-24A PARKSIDE LANE, WESTMEAD"	2	RES	59	54	52	42			44.7	48.7		0	0	0	2.7	-	2.7	None	None	None	Noticable
NCA02	7430 85	"22-24A PARKSIDE LANE, WESTMEAD"	3	RES	59	54	52	42			44.8	48.8		0	0	0	2.8	-	2.8	None	None	None	Noticable
NCA02	7430 90	"37 AMOS ST, WESTMEAD"	1	RES	59	54	52	42			45	49		0	0	0	3	-	3	None	None	None	Noticable
NCA02	7430 91	"37 AMOS ST, WESTMEAD"	2	RES	59	54	52	42			45.4	49.4		0	0	0	3.4	-	3.4	None	None	None	Noticable
NCA02	7430 92	"37 HOUISON ST, WESTMEAD"	1	RES	59	54	52	42			44.9	48.9		0	0	0	2.9	-	2.9	None	None	None	Noticable
NCA02	7430 99	"39 HOUISON ST, WESTMEAD"	1	RES	59	54	52	42			45	49		0	0	0	3	-	3	None	None	None	Noticable
NCA02	7431 13	"2 DREW ST, WESTMEAD"	1	RES	59	54	52	42			45	49		0	0	0	3	-	3	None	None	None	Noticable
NCA02	7431 26	"31 AMOS ST, WESTMEAD"	2	RES	59	54	52	42			44.6	48.6		0	0	0	2.6	-	2.6	None	None	None	Noticable
NCA02	7431 28	"6 AMOS ST, WESTMEAD"	2	RES	59	54	52	42			43.5	47.5		0	0	0	1.5	-	1.5	None	None	None	Noticable

Construction noise impact statement

NCA02	7431 29	"6 AMOS ST, WESTMEAD"	3	RES	59	54	52	42			43.5	47.5		0	0	0	1.5	-	1.5	None	None	None	Noticable
NCA02	7431 38	"19 DREW ST, WESTMEAD"	1	RES	59	54	52	42			42.2	46.2		0	0	0	0.2	-	0.2	None	None	None	Noticable
NCA02	7431 39	"12 AMOS ST, WESTMEAD"	1	RES	59	54	52	42			42.4	46.4		0	0	0	0.4	-	0.4	None	None	None	Noticable
NCA02	7431 49	"22 DREW ST, WESTMEAD"	1	RES	59	54	52	42			45.7	49.7		0	0	0	3.7	-	3.7	None	None	None	Noticable
NCA02	7431 50	"22 DREW ST, WESTMEAD"	2	RES	59	54	52	42			46	50		0	0	0	4	-	4	None	None	None	Noticable
NCA02	7431 51	"36 GOOD ST, WESTMEAD"	2	RES	59	54	52	42			45.5	49.5		0	0	0	3.5	-	3.5	None	None	None	Noticable
NCA02	7431 53	"29 AMOS ST, WESTMEAD"	1	RES	59	54	52	42			42.9	46.9		0	0	0	0.9	-	0.9	None	None	None	Noticable
NCA02	7431 69	"25-26 PARKSIDE LANE, WESTMEAD"	1	RES	59	54	52	42			44.2	48.2		0	0	0	2.2	-	2.2	None	None	None	Noticable
NCA02	7431 70	"25-26 PARKSIDE LANE, WESTMEAD"	2	RES	59	54	52	42			45.1	49.1		0	0	0	3.1	-	3.1	None	None	None	Noticable
NCA02	7431 71	"25-26 PARKSIDE LANE, WESTMEAD"	3	RES	59	54	52	42			45.3	49.3		0	0	0	3.3	-	3.3	None	None	None	Noticable
NCA02	7431 72	"25-26 PARKSIDE LANE, WESTMEAD"	4	RES	59	54	52	42			46.9	50.9		0	0	0	4.9	-	4.9	None	None	None	Noticable
NCA02	7431 73	"39 AMOS ST, WESTMEAD"	1	RES	59	54	52	42			45	49		0	0	0	3	-	3	None	None	None	Noticable
NCA02	7431 74	"39 AMOS ST, WESTMEAD"	2	RES	59	54	52	42			45.1	49.1		0	0	0	3.1	-	3.1	None	None	None	Noticable
NCA02	7431 75	"43 HOUISON ST, WESTMEAD"	1	RES	59	54	52	42			45.6	49.6		0	0	0	3.6	-	3.6	None	None	None	Noticable
NCA02	7431 90	"27 GOOD ST, WESTMEAD"	3	RES	59	54	52	42			43.1	47.1		0	0	0	1.1	-	1.1	None	None	None	Noticable
NCA02	7431 94	"1 AMOS ST, WESTMEAD"	2	RES	59	54	52	42			42.3	46.3		0	0	0	0.3	-	0.3	None	None	None	Noticable
NCA02	7431 95	"1 AMOS ST, WESTMEAD"	3	RES	59	54	52	42			42.3	46.3		0	0	0	0.3	-	0.3	None	None	None	Noticable
NCA02	7431 96	"1 AMOS ST, WESTMEAD"	4	RES	59	54	52	42			43.7	47.7		0	0	0	1.7	-	1.7	None	None	None	Noticable
NCA02	7431 97	"1 AMOS ST, WESTMEAD"	5	RES	59	54	52	42			43.9	47.9		0	0	0	1.9	-	1.9	None	None	None	Noticable
NCA02	7432 03	"3-7 AMOS ST, WESTMEAD"	4	RES	59	54	52	42			43.7	47.7		0	0	0	1.7	-	1.7	None	None	None	Noticable
NCA02	7432 06	"18 AMOS ST, WESTMEAD"	1	RES	59	54	52	42			43.7	47.7		0	0	0	1.7	-	1.7	None	None	None	Noticable
NCA02	7432 07	"18 AMOS ST, WESTMEAD"	2	RES	59	54	52	42			44.4	48.4		0	0	0	2.4	-	2.4	None	None	None	Noticable
NCA02	7432 12	"29-31 GOOD ST, WESTMEAD"	1	RES	59	54	52	42			43.4	47.4		0	0	0	1.4	-	1.4	None	None	None	Noticable
NCA02	7432 14	"10 DREW ST, WESTMEAD"	1	RES	59	54	52	42			45.3	49.3		0	0	0	3.3	-	3.3	None	None	None	Noticable
NCA02	7432 22	"8 DREW ST, WESTMEAD"	2	RES	59	54	52	42			46.2	50.2		0	0	0	4.2	-	4.2	None	None	None	Noticable
NCA02	7432 38	"41 HOUISON ST, WESTMEAD"	1	RES	59	54	52	42			44.2	48.2		0	0	0	2.2	-	2.2	None	None	None	Noticable
NCA02	7432 44	"27 GOOD ST, WESTMEAD"	2	RES	59	54	52	42			42.4	46.4		0	0	0	0.4	-	0.4	None	None	None	Noticable
NCA02	7432 45	"27 GOOD ST, WESTMEAD"	3	RES	59	54	52	42			42.6	46.6		0	0	0	0.6	-	0.6	None	None	None	Noticable
NCA02	7432 65	"2-4 AMOS ST, PARRAMATTA"	1	RES	59	54	52	42			43.1	47.1		0	0	0	1.1	-	1.1	None	None	None	Noticable
NCA02	7432 66	"2-4 AMOS ST, PARRAMATTA"	2	RES	59	54	52	42			43.1	47.1		0	0	0	1.1	-	1.1	None	None	None	Noticable
NCA02	7432 67	"2-4 AMOS ST, PARRAMATTA"	3	RES	59	54	52	42			43.1	47.1		0	0	0	1.1	-	1.1	None	None	None	Noticable
NCA02	7432 68	"2-4 AMOS ST, PARRAMATTA"	4	RES	59	54	52	42			43.2	47.2		0	0	0	1.2	-	1.2	None	None	None	Noticable
NCA02	7432 69	"2-4 AMOS ST, PARRAMATTA"	5	RES	59	54	52	42			43.2	47.2		0	0	0	1.2	-	1.2	None	None	None	Noticable
NCA02	7432 70	"2-4 AMOS ST, PARRAMATTA"	6	RES	59	54	52	42			43.3	47.3		0	0	0	1.3	-	1.3	None	None	None	Noticable
NCA02	7432 71	"2-4 AMOS ST, PARRAMATTA"	7	RES	59	54	52	42			43.3	47.3		0	0	0	1.3	-	1.3	None	None	None	Noticable
NCA02	7432 72	"14 AMOS ST, WESTMEAD"	1	RES	59	54	52	42			43.6	47.6		0	0	0	1.6	-	1.6	None	None	None	Noticable

Construction noise impact statement

NCA02	7432 73	"14 AMOS ST, WESTMEAD"	2	RES	59	54	52	42			43.7	47.7		0	0	0	1.7	-	1.7	None	None	None	Noticable
NCA02	7432 75	"18 THOMAS MAY PL, WESTMEAD"	2	RES	59	54	52	42			44.3	48.3		0	0	0	2.3	-	2.3	None	None	None	Noticable
NCA02	7432 76	"18 THOMAS MAY PL, WESTMEAD"	3	RES	59	54	52	42			44.4	48.4		0	0	0	2.4	-	2.4	None	None	None	Noticable
NCA02	7432 80	"16 DREW ST, WESTMEAD"	1	RES	59	54	52	42			43.8	47.8		0	0	0	1.8	-	1.8	None	None	None	Noticable
NCA02	7432 90	15-17 THOMAS MAY	3	RES	59	54	52	42			42.5	46.5		0	0	0	0.5	-	0.5	None	None	None	Noticable
NCA02	7432 98	"2-4 AMOS ST, PARRAMATTA"	4	RES	59	54	52	42			42.1	46.1		0	0	0	0.1	-	0.1	None	None	None	Noticable
NCA02	7432 99	"2-4 AMOS ST, PARRAMATTA"	5	RES	59	54	52	42			42.2	46.2		0	0	0	0.2	-	0.2	None	None	None	Noticable
NCA02	7433 00	"2-4 AMOS ST, PARRAMATTA"	6	RES	59	54	52	42			42.2	46.2		0	0	0	0.2	-	0.2	None	None	None	Noticable
NCA02	7433 01	"2-4 AMOS ST, PARRAMATTA"	7	RES	59	54	52	42			42.3	46.3		0	0	0	0.3	-	0.3	None	None	None	Noticable
NCA02	7433 08	"36 GOOD ST, WESTMEAD"	2	RES	59	54	52	42			46	50		0	0	0	4	-	4	None	None	None	Noticable
NCA02	7433 13	"30 GOOD ST, WESTMEAD"	2	RES	59	54	52	42			45.4	49.4		0	0	0	3.4	-	3.4	None	None	None	Noticable
NCA02	7433 14	"14 DREW ST, WESTMEAD"	1	RES	59	54	52	42			45.1	49.1		0	0	0	3.1	-	3.1	None	None	None	Noticable
NCA02	7433 28	"29-31 GOOD ST, WESTMEAD"	2	RES	59	54	52	42			42.3	46.3		0	0	0	0.3	-	0.3	None	None	None	Noticable
NCA02	7433 29	"29-31 GOOD ST, WESTMEAD"	3	RES	59	54	52	42			43.3	47.3		0	0	0	1.3	-	1.3	None	None	None	Noticable
NCA02	7433 31	"20 LICHEN PL, WESTMEAD"	1	RES	59	54	52	42			42.2	46.2		0	0	0	0.2	-	0.2	None	None	None	Noticable
NCA02	7433 32	"20 LICHEN PL, WESTMEAD"	2	RES	59	54	52	42			42.8	46.8		0	0	0	0.8	-	0.8	None	None	None	Noticable
NCA02	7433 36	"25 AMOS ST, WESTMEAD"	1	RES	59	54	52	42			43.7	47.7		0	0	0	1.7	-	1.7	None	None	None	Noticable
NCA02	7433 38	"9 DREW ST, WESTMEAD"	1	RES	59	54	52	42			44.1	48.1		0	0	0	2.1	-	2.1	None	None	None	Noticable
NCA02	7433 44	"36A AMOS ST, WESTMEAD"	2	RES	59	54	52	42			43.9	47.9		0	0	0	1.9	-	1.9	None	None	None	Noticable
NCA02	7433 50	"37 HOUISON ST, WESTMEAD"	1	RES	59	54	52	42			45.1	49.1		0	0	0	3.1	-	3.1	None	None	None	Noticable
NCA02	7433 95	"12 DREW ST, WESTMEAD"	1	RES	59	54	52	42			44.4	48.4		0	0	0	2.4	-	2.4	None	None	None	Noticable
NCA02	7433 96	"12 DREW ST, WESTMEAD"	2	RES	59	54	52	42			45.7	49.7		0	0	0	3.7	-	3.7	None	None	None	Noticable
NCA02	7433 97	"21 AMOS ST, WESTMEAD"	1	RES	59	54	52	42			42.2	46.2		0	0	0	0.2	-	0.2	None	None	None	Noticable
NCA02	7434 25	"36 GOOD ST, WESTMEAD"	2	RES	59	54	52	42			46.7	50.7		0	0	0	4.7	-	4.7	None	None	None	Noticable
NCA02	7434 41	"35 AMOS ST, WESTMEAD"	1	RES	59	54	52	42			42.1	46.1		0	0	0	0.1	-	0.1	None	None	None	Noticable
NCA02	7434 46	"16 AMOS ST, WESTMEAD"	2	RES	59	54	52	42			44	48		0	0	0	2	-	2	None	None	None	Noticable
NCA02	7434 50	"30A GOOD ST, WESTMEAD"	1	RES	59	54	52	42			43.1	47.1		0	0	0	1.1	-	1.1	None	None	None	Noticable
NCA02	7434 52	"20A DREW ST, WESTMEAD"	1	RES	59	54	52	42			45.1	49.1		0	0	0	3.1	-	3.1	None	None	None	Noticable
NCA02	7434 53	"20A DREW ST, WESTMEAD"	2	RES	59	54	52	42			45.5	49.5		0	0	0	3.5	-	3.5	None	None	None	Noticable
NCA02	7434 60	"24 DREW ST, WESTMEAD"	1	RES	59	54	52	42			45.4	49.4		0	0	0	3.4	-	3.4	None	None	None	Noticable
NCA02	7434 61	"24 DREW ST, WESTMEAD"	2	RES	59	54	52	42			45.7	49.7		0	0	0	3.7	-	3.7	None	None	None	Noticable
NCA02	7434 63	"1 DREW ST, WESTMEAD"	1	RES	59	54	52	42			45.2	49.2		0	0	0	3.2	-	3.2	None	None	None	Noticable
NCA02	7434 64	"1 DREW ST, WESTMEAD"	2	RES	59	54	52	42			45.5	49.5		0	0	0	3.5	-	3.5	None	None	None	Noticable
NCA02	7434 83	"25 AMOS ST, WESTMEAD"	1	RES	59	54	52	42			44.9	48.9		0	0	0	2.9	-	2.9	None	None	None	Noticable
NCA01	7435 74	"1 MAPLE TREE RD, WESTMEAD"	1	RES	58	53	51	46			47.9	51.9		0	0	0	1.9	-	1.9	None	None	None	Noticable
NCA01	7435 75	"1 MAPLE TREE RD, WESTMEAD"	2	RES	58	53	51	46			49.4	53.4		0	0	0	3.4	-	3.4	None	None	None	Noticable

Construction noise impact statement

NCA01	7435 76	"1 MAPLE TREE RD, WESTMEAD"	3	RES	58	53	51	46			49.8	53.8		0	0	0	3.8	-	3.8	None	None	None	Noticable
NCA01	7435 77	"1 MAPLE TREE RD, WESTMEAD"	4	RES	58	53	51	46			50.8	54.8		0	0	0	4.8	-	4.8	None	None	None	Noticable
NCA01	7435 78	"1 MAPLE TREE RD, WESTMEAD"	5	RES	58	53	51	46			51.4	55.4		0	0	0.4	5.4	-	5.4	None	None	Noticable	Noticable
NCA01	7435 79	"1 MAPLE TREE RD, WESTMEAD"	6	RES	58	53	51	46			51.9	55.9		0	0	0.9	5.9	-	5.9	None	None	Noticable	Noticable
NCA01	7435 80	"1 MAPLE TREE RD, WESTMEAD"	7	RES	58	53	51	46			52.4	56.4		0	0	1.4	6.4	-	6.4	None	None	Noticable	Noticable
NCA01	7435 81	"1 MAPLE TREE RD, WESTMEAD"	8	RES	58	53	51	46	Y		53.7	57.7		0	0.7	2.7	7.7	-	7.7	None	Noticable	Noticable	Noticable
NCA01	7435 82	"1 MAPLE TREE RD, WESTMEAD"	9	RES	58	53	51	46	Y		54	58		0	1	3	8	-	8	None	Noticable	Noticable	Noticable
NCA01	7435 83	"1 MAPLE TREE RD, WESTMEAD"	10	RES	58	53	51	46	Y		54.3	58.3		0	1.3	3.3	8.3	-	8.3	None	Noticable	Noticable	Noticable
NCA01	7435 84	"1 MAPLE TREE RD, WESTMEAD"	11	RES	58	53	51	46	Y		54.5	58.5		0	1.5	3.5	8.5	-	8.5	None	Noticable	Noticable	Noticable
NCA01	7435 85	"1 MAPLE TREE RD, WESTMEAD"	12	RES	58	53	51	46	Y		54.7	58.7		0	1.7	3.7	8.7	-	8.7	None	Noticable	Noticable	Noticable
NCA01	7435 86	"1 MAPLE TREE RD, WESTMEAD"	13	RES	58	53	51	46	Y		54.8	58.8		0	1.8	3.8	8.8	-	8.8	None	Noticable	Noticable	Noticable
NCA01	7435 87	"1 MAPLE TREE RD, WESTMEAD"	14	RES	58	53	51	46	Y		54.7	58.7		0	1.7	3.7	8.7	-	8.7	None	Noticable	Noticable	Noticable
NCA01	7435 88	"1 MAPLE TREE RD, WESTMEAD"	15	RES	58	53	51	46	Y		55.4	59.4		0	2.4	4.4	9.4	-	9.4	None	Noticable	Noticable	Noticable
NCA01	7435 89	"1 MAPLE TREE RD, WESTMEAD"	16	RES	58	53	51	46	Y		55.5	59.5		0	2.5	4.5	9.5	-	9.5	None	Noticable	Noticable	Noticable
NCA01	7436 02	"163B-171B HAWKESBURY RD, WESTMEAD"	1	RES	58	53	51	46			46.2	50.2		0	0	0	0.2	-	0.2	None	None	None	Noticable
NCA01	7436 03	"163B-171B HAWKESBURY RD, WESTMEAD"	2	RES	58	53	51	46			46.4	50.4		0	0	0	0.4	-	0.4	None	None	None	Noticable
NCA01	7436 04	"163B-171B HAWKESBURY RD, WESTMEAD"	3	RES	58	53	51	46			48.1	52.1		0	0	0	2.1	-	2.1	None	None	None	Noticable
NCA01	7436 05	"163B-171B HAWKESBURY RD, WESTMEAD"	4	RES	58	53	51	46			49.1	53.1		0	0	0	3.1	-	3.1	None	None	None	Noticable
NCA01	7436 31	"9 MAPLE TREE RD, WESTMEAD"	7	RES	58	53	51	46			46.7	50.7		0	0	0	0.7	-	0.7	None	None	None	Noticable
NCA01	7436 32	"9 MAPLE TREE RD, WESTMEAD"	8	RES	58	53	51	46			47.9	51.9		0	0	0	1.9	-	1.9	None	None	None	Noticable
NCA01	7436 33	"9 MAPLE TREE RD, WESTMEAD"	9	RES	58	53	51	46			51.3	55.3		0	0	0.3	5.3	-	5.3	None	None	Noticable	Noticable
NCA01	7437 65	"163-171 HAWKESBURY RD, WESTMEAD"	3	RES	58	53	51	46			46.9	50.9		0	0	0	0.9	-	0.9	None	None	None	Noticable
NCA01	7437 66	"163-171 HAWKESBURY RD, WESTMEAD"	4	RES	58	53	51	46			48.2	52.2		0	0	0	2.2	-	2.2	None	None	None	Noticable
NCA01	7438 04	"163B-171B HAWKESBURY RD, WESTMEAD"	2	RES	58	53	51	46			46.2	50.2		0	0	0	0.2	-	0.2	None	None	None	Noticable
NCA01	7438 05	"163B-171B HAWKESBURY RD, WESTMEAD"	3	RES	58	53	51	46			48	52		0	0	0	2	-	2	None	None	None	Noticable
NCA01	7438 06	"163B-171B HAWKESBURY RD, WESTMEAD"	4	RES	58	53	51	46			48.8	52.8		0	0	0	2.8	-	2.8	None	None	None	Noticable
NCA01	7438 14	"7 MAPLE TREE RD, WESTMEAD"	1	RES	58	53	51	46			51.6	55.6		0	0	0.6	5.6	-	5.6	None	None	Noticable	Noticable
NCA01	7438 15	"7 MAPLE TREE RD, WESTMEAD"	2	RES	58	53	51	46			52	56		0	0	1	6	-	6	None	None	Noticable	Noticable
NCA01	7438 16	"7 MAPLE TREE RD, WESTMEAD"	3	RES	58	53	51	46			52.1	56.1		0	0	1.1	6.1	-	6.1	None	None	Noticable	Noticable
NCA01	7438 17	"7 MAPLE TREE RD, WESTMEAD"	4	RES	58	53	51	46			52	56		0	0	1	6	-	6	None	None	Noticable	Noticable
NCA01	7438 18	"7 MAPLE TREE RD, WESTMEAD"	5	RES	58	53	51	46			52.4	56.4		0	0	1.4	6.4	-	6.4	None	None	Noticable	Noticable
NCA01	7438 19	"7 MAPLE TREE RD, WESTMEAD"	6	RES	58	53	51	46	Y		52.6	56.6		0	0	1.6	6.6	-	6.6	None	None	Noticable	Noticable
NCA01	7438 20	"7 MAPLE TREE RD, WESTMEAD"	7	RES	58	53	51	46	Y		52.8	56.8		0	0	1.8	6.8	-	6.8	None	None	Noticable	Noticable
NCA01	7438 21	"7 MAPLE TREE RD, WESTMEAD"	8	RES	58	53	51	46	Y		52.9	56.9		0	0	1.9	6.9	-	6.9	None	None	Noticable	Noticable
NCA01	7438 22	"7 MAPLE TREE RD, WESTMEAD"	9	RES	58	53	51	46	Y		53.1	57.1		0	0.1	2.1	7.1	-	7.1	None	Noticable	Noticable	Noticable
NCA01	7438 23	"7 MAPLE TREE RD, WESTMEAD"	10	RES	58	53	51	46	Y		53.2	57.2		0	0.2	2.2	7.2	-	7.2	None	Noticable	Noticable	Noticable

Construction noise impact statement

C.2 Vibration

NCA	Receiver	Address	Land use	Vibration Impact
-----	----------	---------	----------	------------------

Appendix C Detailed predictions

C.1B Stage 1B - NDD and Footing Excavations

Construction noise impact statement

Assessment: Hawkesbury Road/ Priddle Street Intersection					NML, LAeq, 15 minute				Sleep, LAmax		Predicted noise level, dBA		Exceedance summary										
NCA	Rec	Address	Flr	Land use	Day	O/day	Eve	Night	Screen	Awake	Cumulative LAeq, 15 minute	LMax	Highly Affected?	Exceed NML by (dB):				Exceed sleep disturbance by (dB):		Impact classification			
														Day	O/day	Eve	Night	Screen	Awake	Day	O/day	Eve	Night
NCA02	7420 88	"6-10 OAKES ST, WESTMEAD"	3	RES	59	54	52	42			43.4	49.3		0	0	0	1.4	-	1.4	None	None	None	Noticable
NCA02	7420 93	"101 HAWKESBURY RD, WESTMEAD"	2	RES	59	54	52	42			42.7	48.6		0	0	0	0.7	-	0.7	None	None	None	Noticable
NCA02	7420 96	"31A MOREE AV, WESTMEAD"	1	RES	59	54	52	42	Y		46.6	52.5		0	0	0	4.6	-	4.6	None	None	None	Noticable
NCA02	7420 97	"40 GRAND AV, WESTMEAD"	1	RES	59	54	52	42			42.4	48.3		0	0	0	0.4	-	0.4	None	None	None	Noticable
NCA02	7420 99	"9 GOWRIE CR, WESTMEAD"	1	RES	59	54	52	42			42.3	48.2		0	0	0	0.3	-	0.3	None	None	None	Noticable
NCA02	7421 05	"11 FENWICK PL, WESTMEAD"	1	RES	59	54	52	42			42.2	48.1		0	0	0	0.2	-	0.2	None	None	None	Noticable
NCA02	7421 10	"15 NOLAN CR, WESTMEAD"	1	RES	59	54	52	42			42.6	48.5		0	0	0	0.6	-	0.6	None	None	None	Noticable
NCA02	7421 14	"6 SCHOOL PDE, WESTMEAD"	1	RES	59	54	52	42			42.8	48.7		0	0	0	0.8	-	0.8	None	None	None	Noticable
NCA02	7421 15	"6 SCHOOL PDE, WESTMEAD"	2	RES	59	54	52	42			44.9	50.8		0	0	0	2.9	-	2.9	None	None	None	Noticable
NCA02	7421 16	"64 GRAND AV, WESTMEAD"	1	RES	59	54	52	42			43.8	49.7		0	0	0	1.8	-	1.8	None	None	None	Noticable
NCA02	7421 29	"15 PYE ST, WESTMEAD"	2	RES	59	54	52	42			43.6	49.5		0	0	0	1.6	-	1.6	None	None	None	Noticable
NCA02	7421 30	"15 PYE ST, WESTMEAD"	3	RES	59	54	52	42			45.7	51.6		0	0	0	3.7	-	3.7	None	None	None	Noticable
NCA02	7421 31	"15 PYE ST, WESTMEAD"	4	RES	59	54	52	42	Y		48.7	54.6		0	0	0	6.7	-	6.7	None	None	None	Noticable
NCA02	7421 37	"7-8 BERYL ST, WESTMEAD"	2	RES	59	54	52	42			42.3	48.2		0	0	0	0.3	-	0.3	None	None	None	Noticable
NCA02	7421 38	"7-8 BERYL ST, WESTMEAD"	3	RES	59	54	52	42			43.9	49.8		0	0	0	1.9	-	1.9	None	None	None	Noticable
NCA02	7421 40	"2 AUSTRAL AV, WESTMEAD"	1	RES	59	54	52	42	Y		49.1	55		0	0	0	7.1	-	7.1	None	None	None	Noticable
NCA02	7421 44	"2 CHURCH AV, WESTMEAD"	1	RES	59	54	52	42			43.6	49.5		0	0	0	1.6	-	1.6	None	None	None	Noticable
NCA02	7421 48	"102 HAWKESBURY RD, WESTMEAD"	1	RES	59	54	52	42	Y		52.7	58.6		0	0	0.7	10.7	-	10.7	None	None	Noticable	Clearly Audible
NCA02	7421 53	"66 GRAND AV, WESTMEAD"	1	RES	59	54	52	42			42.7	48.6		0	0	0	0.7	-	0.7	None	None	None	Noticable
NCA02	7421 65	"46 HASSALL ST, WESTMEAD"	1	RES	59	54	52	42	Y		48.9	54.8		0	0	0	6.9	-	6.9	None	None	None	Noticable
NCA02	7421 69	"75 HAWKESBURY RD, WESTMEAD"	1	RES	59	54	52	42			44.6	50.5		0	0	0	2.6	-	2.6	None	None	None	Noticable
NCA02	7421 70	"75 HAWKESBURY RD, WESTMEAD"	2	RES	59	54	52	42	Y		49.6	55.5		0	0	0	7.6	-	7.6	None	None	None	Noticable
NCA02	7421 71	"16 MOWLE ST, WESTMEAD"	1	RES	59	54	52	42			46.3	52.2		0	0	0	4.3	-	4.3	None	None	None	Noticable
NCA02	7421 72	"16 MOWLE ST, WESTMEAD"	2	RES	59	54	52	42	Y		48.7	54.6		0	0	0	6.7	-	6.7	None	None	None	Noticable
NCA02	7421 76	"12 OAKES ST, WESTMEAD"	3	RES	59	54	52	42			42.3	48.2		0	0	0	0.3	-	0.3	None	None	None	Noticable
NCA02	7421 78	"5 CHURCH AV, WESTMEAD"	1	RES	59	54	52	42			45.8	51.7		0	0	0	3.8	-	3.8	None	None	None	Noticable
NCA02	7421 81	"54 GRAND AV, WESTMEAD"	1	RES	59	54	52	42			44.2	50.1		0	0	0	2.2	-	2.2	None	None	None	Noticable
NCA02	7421 87	"5 AUSTRAL AV, WESTMEAD"	1	RES	59	54	52	42			42.4	48.3		0	0	0	0.4	-	0.4	None	None	None	Noticable
NCA02	7421 90	"117 HAWKESBURY RD, WESTMEAD"	1	RES	59	54	52	42	Y	Y	75.1	81	Y	16.1	21.1	23.1	33.1	16	33.1	Clearly Audible	Moderately Intrusive	Moderately Intrusive	Highly Intrusive
NCA02	7421 91	"8 PRIDDLE ST, WESTMEAD"	1	RES	59	54	52	42	Y		50.5	56.4		0	0	0	8.5	-	8.5	None	None	None	Noticable
NCA02	7421 92	"8 PRIDDLE ST, WESTMEAD"	2	RES	59	54	52	42	Y		50.7	56.6		0	0	0	8.7	-	8.7	None	None	None	Noticable
NCA02	7421 93	"33 ALEXANDRA AV, WESTMEAD"	1	RES	59	54	52	42			43.5	49.4		0	0	0	1.5	-	1.5	None	None	None	Noticable
NCA02	7421 98	"66 HAWKESBURY RD, WESTMEAD"	1	RES	59	54	52	42			43.4	49.3		0	0	0	1.4	-	1.4	None	None	None	Noticable

Construction noise impact statement

NCA02	7422 01	"3 FENWICK PL, WESTMEAD"	1	RES	59	54	52	42			42.2	48.1		0	0	0	0.2	-	0.2	None	None	None	Noticable
NCA02	7422 02	"2 SCHOOL PDE, WESTMEAD"	1	RES	59	54	52	42			42.9	48.8		0	0	0	0.9	-	0.9	None	None	None	Noticable
NCA02	7422 12	"75 HAWKESBURY RD, WESTMEAD"	1	RES	59	54	52	42			45.8	51.7		0	0	0	3.8	-	3.8	None	None	None	Noticable
NCA02	7422 13	"75 HAWKESBURY RD, WESTMEAD"	2	RES	59	54	52	42	Y		46.8	52.7		0	0	0	4.8	-	4.8	None	None	None	Noticable
NCA02	7422 15	"51 MOREE AV, WESTMEAD"	1	RES	59	54	52	42			43.9	49.8		0	0	0	1.9	-	1.9	None	None	None	Noticable
NCA02	7422 17	"56 GRAND AV, WESTMEAD"	1	RES	59	54	52	42			45	50.9		0	0	0	3	-	3	None	None	None	Noticable
NCA02	7422 19	"16 CHURCH AV, WESTMEAD"	1	RES	59	54	52	42			42.3	48.2		0	0	0	0.3	-	0.3	None	None	None	Noticable
NCA02	7422 21	"35 MOREE AV, WESTMEAD"	1	RES	59	54	52	42			46	51.9		0	0	0	4	-	4	None	None	None	Noticable
NCA02	7422 33	"48-52 HASSALL ST, WESTMEAD"	2	RES	59	54	52	42			42.4	48.3		0	0	0	0.4	-	0.4	None	None	None	Noticable
NCA02	7422 34	"48-52 HASSALL ST, WESTMEAD"	3	RES	59	54	52	42			44.1	50		0	0	0	2.1	-	2.1	None	None	None	Noticable
NCA02	7422 41	"60 GRAND AV, WESTMEAD"	1	RES	59	54	52	42			44.5	50.4		0	0	0	2.5	-	2.5	None	None	None	Noticable
NCA02	7422 42	"7 MOREE AV, WESTMEAD"	1	RES	59	54	52	42	Y		50.5	56.4		0	0	0	8.5	-	8.5	None	None	None	Noticable
NCA02	7422 43	"6 FENWICK PL, WESTMEAD"	1	RES	59	54	52	42			43.8	49.7		0	0	0	1.8	-	1.8	None	None	None	Noticable
NCA02	7422 47	"62 HAWKESBURY RD, WESTMEAD"	1	RES	59	54	52	42			43	48.9		0	0	0	1	-	1	None	None	None	Noticable
NCA02	7422 50	"108 HAWKESBURY RD, WESTMEAD"	1	RES	59	54	52	42	Y		56.4	62.3		0	2.4	4.4	14.4	-	14.4	None	Noticable	Noticable	Clearly Audible
NCA02	7422 51	"7 NOLAN CR, WESTMEAD"	1	RES	59	54	52	42			43.1	49		0	0	0	1.1	-	1.1	None	None	None	Noticable
NCA02	7422 53	"54-60 HASSALL ST, WESTMEAD"	2	RES	59	54	52	42			42.3	48.2		0	0	0	0.3	-	0.3	None	None	None	Noticable
NCA02	7422 54	"54-60 HASSALL ST, WESTMEAD"	3	RES	59	54	52	42			42.5	48.4		0	0	0	0.5	-	0.5	None	None	None	Noticable
NCA02	7422 55	"53 MOREE AV, WESTMEAD"	1	RES	59	54	52	42			42.1	48		0	0	0	0.1	-	0.1	None	None	None	Noticable
NCA02	7422 57	PARRAMATTA GOLF CLUB GATEHOUSE 7 PARK PD	1	RES	59	54	52	42			43.7	49.6		0	0	0	1.7	-	1.7	None	None	None	Noticable
NCA02	7422 59	"26-30 BAILEY ST, WESTMEAD"	2	RES	59	54	52	42	Y		57.3	63.2		0	3.3	5.3	15.3	-	15.3	None	Noticable	Noticable	Clearly Audible
NCA02	7422 60	"26-30 BAILEY ST, WESTMEAD"	3	RES	59	54	52	42	Y		58.2	64.1		0	4.2	6.2	16.2	-	16.2	None	Noticable	Noticable	Clearly Audible
NCA02	7422 63	"44 GRAND AV, WESTMEAD"	1	RES	59	54	52	42			45.2	51.1		0	0	0	3.2	-	3.2	None	None	None	Noticable
NCA02	7422 66	"MAXVILLE 13 MOREE AV, WESTMEAD"	1	RES	59	54	52	42	Y		50.3	56.2		0	0	0	8.3	-	8.3	None	None	None	Noticable
NCA02	7422 68	"106 HAWKESBURY RD, WESTMEAD"	1	RES	59	54	52	42	Y		56.2	62.1		0	2.2	4.2	14.2	-	14.2	None	Noticable	Noticable	Clearly Audible
NCA02	7422 74	"9-11 PRIDDLE ST, WESTMEAD"	1	RES	59	54	52	42	Y		53.1	59		0	0	1.1	11.1	-	11.1	None	None	Noticable	Clearly Audible
NCA02	7422 75	"9-11 PRIDDLE ST, WESTMEAD"	2	RES	59	54	52	42	Y		53.4	59.3		0	0	1.4	11.4	-	11.4	None	None	Noticable	Clearly Audible
NCA02	7422 76	"9-11 PRIDDLE ST, WESTMEAD"	3	RES	59	54	52	42	Y		53.7	59.6		0	0	1.7	11.7	-	11.7	None	None	Noticable	Clearly Audible
NCA02	7422 81	"37 HASSALL ST, WESTMEAD"	1	RES	59	54	52	42	Y	Y	60.9	66.8		1.9	6.9	8.9	18.9	2	18.9	Noticable	Noticable	Noticable	Clearly Audible
NCA02	7422 82	"37 HASSALL ST, WESTMEAD"	2	RES	59	54	52	42	Y	Y	61.4	67.3		2.4	7.4	9.4	19.4	2	19.4	Noticable	Noticable	Noticable	Clearly Audible
NCA02	7422 83	"123-129 HAWKESBURY RD, WESTMEAD"	1	RES	59	54	52	42	Y	Y	65.7	71.6		6.7	11.7	13.7	23.7	7	23.7	Noticable	Clearly Audible	Clearly Audible	Moderately Intrusive
NCA02	7422 84	"123-129 HAWKESBURY RD, WESTMEAD"	2	RES	59	54	52	42	Y	Y	79.4	85.3	Y	20.4	25.4	27.4	37.4	20	37.4	Moderately Intrusive	Moderately Intrusive	Moderately Intrusive	Highly Intrusive
NCA02	7422 85	"123-129 HAWKESBURY RD, WESTMEAD"	3	RES	59	54	52	42	Y	Y	79.2	85.1	Y	20.2	25.2	27.2	37.2	20	37.2	Moderately Intrusive	Moderately Intrusive	Moderately Intrusive	Highly Intrusive
NCA02	7422 87	"3 DREW ST, WESTMEAD"	1	RES	59	54	52	42			43.3	49.2		0	0	0	1.3	-	1.3	None	None	None	Noticable
NCA02	7422 92	"154 HAWKESBURY RD, WESTMEAD"	1	RES	59	54	52	42	Y		55.8	61.7		0	1.8	3.8	13.8	-	13.8	None	Noticable	Noticable	Clearly Audible
NCA02	7422 93	"5 NOLAN CR, WESTMEAD"	1	RES	59	54	52	42			43.4	49.3		0	0	0	1.4	-	1.4	None	None	None	Noticable

Construction noise impact statement

NCA02	7422 96	"71 HAWKESBURY RD, WESTMEAD"	1	COM	59	54	52	42			47.6	53.5		0	0	0	5.6	-	5.6	None	None	None	Noticable
NCA02	7423 05	"39 MOREE AV, WESTMEAD"	1	RES	59	54	52	42			45.4	51.3		0	0	0	3.4	-	3.4	None	None	None	Noticable
NCA02	7423 06	"74 HAWKESBURY RD, WESTMEAD"	1	COM	59	54	52	42			44.2	50.1		0	0	0	2.2	-	2.2	None	None	None	Noticable
NCA02	7423 10	"27-28 PARKSIDE LANE, WESTMEAD"	3	RES	59	54	52	42			42.5	48.4		0	0	0	0.5	-	0.5	None	None	None	Noticable
NCA02	7423 12	"106 HAWKESBURY RD, WESTMEAD"	1	RES	59	54	52	42	Y		47.2	53.1		0	0	0	5.2	-	5.2	None	None	None	Noticable
NCA02	7423 18	"46 GOOD ST, WESTMEAD"	1	RES	59	54	52	42			42.2	48.1		0	0	0	0.2	-	0.2	None	None	None	Noticable
NCA02	7423 20	"68 HAWKESBURY RD, WESTMEAD"	1	RES	59	54	52	42			44.1	50		0	0	0	2.1	-	2.1	None	None	None	Noticable
NCA02	7423 21	"57 HAWKESBURY RD, WESTMEAD"	1	RES	59	54	52	42			43.9	49.8		0	0	0	1.9	-	1.9	None	None	None	Noticable
NCA02	7423 22	"156 HAWKESBURY RD, WESTMEAD"	1	RES	59	54	52	42	Y		50.5	56.4		0	0	0	8.5	-	8.5	None	None	None	Noticable
NCA02	7423 27	"45 HASSALL ST, WESTMEAD"	1	RES	59	54	52	42	Y		47.2	53.1		0	0	0	5.2	-	5.2	None	None	None	Noticable
NCA02	7423 28	"45 HASSALL ST, WESTMEAD"	2	RES	59	54	52	42			43.8	49.7		0	0	0	1.8	-	1.8	None	None	None	Noticable
NCA02	7423 29	"45 HASSALL ST, WESTMEAD"	3	RES	59	54	52	42			45.6	51.5		0	0	0	3.6	-	3.6	None	None	None	Noticable
NCA02	7423 33	"24 PRIDDLE ST, WESTMEAD"	1	RES	59	54	52	42	Y	Y	65.6	71.5		6.6	11.6	13.6	23.6	7	23.6	Noticable	Clearly Audible	Clearly Audible	Moderately Intrusive
NCA02	7423 37	"53 MOREE AV, WESTMEAD"	1	RES	59	54	52	42			43.7	49.6		0	0	0	1.7	-	1.7	None	None	None	Noticable
NCA02	7423 42	"75 HAWKESBURY RD, WESTMEAD"	1	RES	59	54	52	42			42.4	48.3		0	0	0	0.4	-	0.4	None	None	None	Noticable
NCA02	7423 47	"55-57 HASSALL ST, WESTMEAD"	1	RES	59	54	52	42			42.8	48.7		0	0	0	0.8	-	0.8	None	None	None	Noticable
NCA02	7423 48	"55-57 HASSALL ST, WESTMEAD"	2	RES	59	54	52	42			44.7	50.6		0	0	0	2.7	-	2.7	None	None	None	Noticable
NCA02	7423 49	"55-57 HASSALL ST, WESTMEAD"	3	RES	59	54	52	42	Y		46.8	52.7		0	0	0	4.8	-	4.8	None	None	None	Noticable
NCA02	7423 50	"55-57 HASSALL ST, WESTMEAD"	4	RES	59	54	52	42	Y		49	54.9		0	0	0	7	-	7	None	None	None	Noticable
NCA02	7423 55	"48 GRAND AV, WESTMEAD"	1	RES	59	54	52	42			46.1	52		0	0	0	4.1	-	4.1	None	None	None	Noticable
NCA02	7423 66	"10 PRIDDLE ST, WESTMEAD"	1	RES	59	54	52	42	Y		52.8	58.7		0	0	0.8	10.8	-	10.8	None	None	Noticable	Clearly Audible
NCA02	7423 67	"10 PRIDDLE ST, WESTMEAD"	2	RES	59	54	52	42	Y		53.1	59		0	0	1.1	11.1	-	11.1	None	None	Noticable	Clearly Audible
NCA02	7423 68	"10 PRIDDLE ST, WESTMEAD"	3	RES	59	54	52	42	Y		51.8	57.7		0	0	0	9.8	-	9.8	None	None	None	Noticable
NCA02	7423 69	"10 PRIDDLE ST, WESTMEAD"	4	RES	59	54	52	42	Y		52.2	58.1		0	0	0.2	10.2	-	10.2	None	None	Noticable	Clearly Audible
NCA02	7423 82	0	1	COM	59	54	52	42			46.3	52.2		0	0	0	4.3	-	4.3	None	None	None	Noticable
NCA02	7423 83	0	2	COM	59	54	52	42			47	52.9		0	0	0	5	-	5	None	None	None	Noticable
NCA02	7423 86	"53-57 GOOD ST, WESTMEAD"	3	RES	59	54	52	42			42.5	48.4		0	0	0	0.5	-	0.5	None	None	None	Noticable
NCA02	7423 88	"40 MOREE AV, WESTMEAD"	1	RES	59	54	52	42			42.9	48.8		0	0	0	0.9	-	0.9	None	None	None	Noticable
NCA02	7423 90	"9 MOREE AV, WESTMEAD"	1	RES	59	54	52	42	Y		50.5	56.4		0	0	0	8.5	-	8.5	None	None	None	Noticable
NCA02	7423 93	"72 HAWKESBURY RD, WESTMEAD"	1	RES	59	54	52	42			45.3	51.2		0	0	0	3.3	-	3.3	None	None	None	Noticable
NCA02	7424 12	"152 HAWKESBURY RD, WESTMEAD"	1	RES	59	54	52	42	Y		56.7	62.6		0	2.7	4.7	14.7	-	14.7	None	Noticable	Noticable	Clearly Audible
NCA02	7424 15	"34-38 HASSALL ST, WESTMEAD"	1	RES	59	54	52	42	Y		52.7	58.6		0	0	0.7	10.7	-	10.7	None	None	Noticable	Clearly Audible
NCA02	7424 16	"34-38 HASSALL ST, WESTMEAD"	2	RES	59	54	52	42	Y		53	58.9		0	0	1	11	-	11	None	None	Noticable	Clearly Audible
NCA02	7424 18	"7 FENWICK PL, WESTMEAD"	1	RES	59	54	52	42			43.5	49.4		0	0	0	1.5	-	1.5	None	None	None	Noticable
NCA02	7424 22	"6 AUSTRAL AV, WESTMEAD"	1	RES	59	54	52	42			43.5	49.4		0	0	0	1.5	-	1.5	None	None	None	Noticable
NCA02	7424 26	"68 HAWKESBURY RD, WESTMEAD"	2	RES	59	54	52	42			43.9	49.8		0	0	0	1.9	-	1.9	None	None	None	Noticable

Construction noise impact statement

NCA02	7424 33	"112 HAWKESBURY RD, WESTMEAD"	1	RES	59	54	52	42	Y	Y	60.7	66.6		1.7	6.7	8.7	18.7	2	18.7	Noticable	Noticable	Noticable	Clearly Audible
NCA02	7424 39	"10 THOMAS CLARKE ST, WESTMEAD"	1	RES	59	54	52	42			42.9	48.8		0	0	0	0.9	-	0.9	None	None	None	Noticable
NCA02	7424 40	"34A MOREE AV, WESTMEAD"	1	RES	59	54	52	42			42.2	48.1		0	0	0	0.2	-	0.2	None	None	None	Noticable
NCA02	7424 52	"4 AUSTRAL AV, WESTMEAD"	1	RES	59	54	52	42	Y		47.5	53.4		0	0	0	5.5	-	5.5	None	None	None	Noticable
NCA02	7424 61	"2 NOLAN CR, WESTMEAD"	2	RES	59	54	52	42			43.1	49		0	0	0	1.1	-	1.1	None	None	None	Noticable
NCA02	7424 64	"2-4 OAKES ST, WESTMEAD"	3	RES	59	54	52	42			43.7	49.6		0	0	0	1.7	-	1.7	None	None	None	Noticable
NCA02	7424 70	"14 MOWLE ST, WESTMEAD"	1	RES	59	54	52	42			44	49.9		0	0	0	2	-	2	None	None	None	Noticable
NCA02	7424 71	"27 MOREE AV, WESTMEAD"	1	RES	59	54	52	42	Y		47.2	53.1		0	0	0	5.2	-	5.2	None	None	None	Noticable
NCA02	7424 72	"17 MOREE AV, WESTMEAD"	1	RES	59	54	52	42	Y		50	55.9		0	0	0	8	-	8	None	None	None	Noticable
NCA02	7424 73	"15-23 MOWLE ST, WESTMEAD"	1	RES	59	54	52	42	Y		47.9	53.8		0	0	0	5.9	-	5.9	None	None	None	Noticable
NCA02	7424 74	"15-23 MOWLE ST, WESTMEAD"	2	RES	59	54	52	42	Y		50.1	56		0	0	0	8.1	-	8.1	None	None	None	Noticable
NCA02	7424 75	"15-23 MOWLE ST, WESTMEAD"	3	RES	59	54	52	42	Y		52	57.9		0	0	0	10	-	10	None	None	None	Noticable
NCA02	7424 82	"48-52 HASSALL ST, WESTMEAD"	2	RES	59	54	52	42	Y		53	58.9		0	0	1	11	-	11	None	None	Noticable	Clearly Audible
NCA02	7424 83	"48-52 HASSALL ST, WESTMEAD"	3	RES	59	54	52	42	Y		54.2	60.1		0	0.2	2.2	12.2	-	12.2	None	Noticable	Noticable	Clearly Audible
NCA02	7424 84	"48-52 HASSALL ST, WESTMEAD"	1	RES	59	54	52	42	Y		52.7	58.6		0	0	0.7	10.7	-	10.7	None	None	Noticable	Clearly Audible
NCA02	7424 85	"8 FENWICK PL, WESTMEAD"	1	RES	59	54	52	42			44.4	50.3		0	0	0	2.4	-	2.4	None	None	None	Noticable
NCA02	7424 86	"14 RALPH ST, WESTMEAD"	2	RES	59	54	52	42			42.1	48		0	0	0	0.1	-	0.1	None	None	None	Noticable
NCA02	7424 93	"51 HAWKESBURY RD, WESTMEAD"	2	RES	59	54	52	42			43.2	49.1		0	0	0	1.2	-	1.2	None	None	None	Noticable
NCA02	7424 94	"58 GRAND AV, WESTMEAD"	1	RES	59	54	52	42			46.2	52.1		0	0	0	4.2	-	4.2	None	None	None	Noticable
NCA02	7424 96	"22 PRIDDLE ST, WESTMEAD"	1	RES	59	54	52	42	Y	Y	61.4	67.3		2.4	7.4	9.4	19.4	2	19.4	Noticable	Noticable	Noticable	Clearly Audible
NCA02	7424 97	"22 PRIDDLE ST, WESTMEAD"	2	RES	59	54	52	42	Y	Y	62.4	68.3		3.4	8.4	10.4	20.4	3	20.4	Noticable	Noticable	Clearly Audible	Moderately Intrusive
NCA02	7424 98	"22 PRIDDLE ST, WESTMEAD"	3	RES	59	54	52	42	Y	Y	64.5	70.4		5.5	10.5	12.5	22.5	5	22.5	Noticable	Clearly Audible	Clearly Audible	Moderately Intrusive
NCA02	7425 00	"48-52 HASSALL ST, WESTMEAD"	1	RES	59	54	52	42	Y		46.6	52.5		0	0	0	4.6	-	4.6	None	None	None	Noticable
NCA02	7425 01	"48-52 HASSALL ST, WESTMEAD"	2	RES	59	54	52	42	Y		47.6	53.5		0	0	0	5.6	-	5.6	None	None	None	Noticable
NCA02	7425 02	"48-52 HASSALL ST, WESTMEAD"	3	RES	59	54	52	42	Y		49.7	55.6		0	0	0	7.7	-	7.7	None	None	None	Noticable
NCA02	7425 03	"48-52 HASSALL ST, WESTMEAD"	4	RES	59	54	52	42	Y		52.9	58.8		0	0	0.9	10.9	-	10.9	None	None	Noticable	Clearly Audible
NCA02	7425 04	"18 MOWLE ST, WESTMEAD"	1	RES	59	54	52	42			46.5	52.4		0	0	0	4.5	-	4.5	None	None	None	Noticable
NCA02	7425 05	"18 MOWLE ST, WESTMEAD"	2	RES	59	54	52	42	Y		49	54.9		0	0	0	7	-	7	None	None	None	Noticable
NCA02	7425 06	"18 MOWLE ST, WESTMEAD"	3	RES	59	54	52	42	Y		52.2	58.1		0	0	0.2	10.2	-	10.2	None	None	Noticable	Clearly Audible
NCA02	7425 10	"21 MOREE AV, WESTMEAD"	1	RES	59	54	52	42	Y		49.3	55.2		0	0	0	7.3	-	7.3	None	None	None	Noticable
NCA02	7425 12	"101 HAWKESBURY RD, WESTMEAD"	1	RES	59	54	52	42	Y		55.2	61.1		0	1.2	3.2	13.2	-	13.2	None	Noticable	Noticable	Clearly Audible
NCA02	7425 13	"101 HAWKESBURY RD, WESTMEAD"	2	RES	59	54	52	42	Y		56	61.9		0	2	4	14	-	14	None	Noticable	Noticable	Clearly Audible
NCA02	7425 14	"101 HAWKESBURY RD, WESTMEAD"	3	RES	59	54	52	42	Y		57	62.9		0	3	5	15	-	15	None	Noticable	Noticable	Clearly Audible
NCA02	7425 22	"5-9 MOWLE ST, WESTMEAD"	2	RES	59	54	52	42	Y		49.4	55.3		0	0	0	7.4	-	7.4	None	None	None	Noticable
NCA02	7425 23	"5-9 MOWLE ST, WESTMEAD"	3	RES	59	54	52	42	Y		51	56.9		0	0	0	9	-	9	None	None	None	Noticable
NCA02	7425 24	"5-9 MOWLE ST, WESTMEAD"	1	RES	59	54	52	42	Y		49	54.9		0	0	0	7	-	7	None	None	None	Noticable

Construction noise impact statement

NCA02	7425 26	"1-3 SCHOOL PDE, WESTMEAD"	1	RES	59	54	52	42			43.9	49.8		0	0	0	1.9	-	1.9	None	None	None	Noticable
NCA02	7425 36	"23 MOREE AV, WESTMEAD"	1	RES	59	54	52	42	Y		48.5	54.4		0	0	0	6.5	-	6.5	None	None	None	Noticable
NCA02	7425 50	"43 MOREE AV, WESTMEAD"	1	RES	59	54	52	42			45	50.9		0	0	0	3	-	3	None	None	None	Noticable
NCA02	7425 51	"43 MOREE AV, WESTMEAD"	2	RES	59	54	52	42			45.1	51		0	0	0	3.1	-	3.1	None	None	None	Noticable
NCA02	7425 60	"8 NOLAN CR, WESTMEAD"	1	RES	59	54	52	42			42.2	48.1		0	0	0	0.2	-	0.2	None	None	None	Noticable
NCA02	7425 62	"58 GRAND AV, WESTMEAD"	1	RES	59	54	52	42			44.9	50.8		0	0	0	2.9	-	2.9	None	None	None	Noticable
NCA02	7425 63	"111 HAWKESBURY RD, WESTMEAD"	1	RES	59	54	52	42	Y	Y	65.2	71.1		6.2	11.2	13.2	23.2	6	23.2	Noticable	Clearly Audible	Clearly Audible	Moderately Intrusive
NCA02	7425 64	"111 HAWKESBURY RD, WESTMEAD"	2	RES	59	54	52	42	Y	Y	66	71.9		7	12	14	24	7	24	Noticable	Clearly Audible	Clearly Audible	Moderately Intrusive
NCA02	7425 66	"19 MOREE AV, WESTMEAD"	1	RES	59	54	52	42	Y		49.6	55.5		0	0	0	7.6	-	7.6	None	None	None	Noticable
NCA02	7425 68	"53 MOREE AV, WESTMEAD"	1	RES	59	54	52	42			43.7	49.6		0	0	0	1.7	-	1.7	None	None	None	Noticable
NCA02	7425 70	"34 PYE ST, WESTMEAD"	1	RES	59	54	52	42			43	48.9		0	0	0	1	-	1	None	None	None	Noticable
NCA02	7425 71	"34 PYE ST, WESTMEAD"	2	RES	59	54	52	42			44.5	50.4		0	0	0	2.5	-	2.5	None	None	None	Noticable
NCA02	7425 72	"52 GRAND AV, WESTMEAD"	1	RES	59	54	52	42			45.5	51.4		0	0	0	3.5	-	3.5	None	None	None	Noticable
NCA02	7425 73	"31 MOREE AV, WESTMEAD"	2	RES	59	54	52	42	Y		46.9	52.8		0	0	0	4.9	-	4.9	None	None	None	Noticable
NCA02	7425 74	"31 MOREE AV, WESTMEAD"	1	RES	59	54	52	42	Y		46.7	52.6		0	0	0	4.7	-	4.7	None	None	None	Noticable
NCA02	7425 80	"5 FENWICK PL, WESTMEAD"	1	RES	59	54	52	42			43.7	49.6		0	0	0	1.7	-	1.7	None	None	None	Noticable
NCA02	7425 82	"64A GRAND AV, WESTMEAD"	1	RES	59	54	52	42			45.4	51.3		0	0	0	3.4	-	3.4	None	None	None	Noticable
NCA02	7425 89	"64A GRAND AV, WESTMEAD"	1	RES	59	54	52	42			42.4	48.3		0	0	0	0.4	-	0.4	None	None	None	Noticable
NCA02	7425 90	"64A GRAND AV, WESTMEAD"	2	RES	59	54	52	42			43.8	49.7		0	0	0	1.8	-	1.8	None	None	None	Noticable
NCA02	7425 92	"16 NOLAN CR, WESTMEAD"	2	RES	59	54	52	42			43.1	49		0	0	0	1.1	-	1.1	None	None	None	Noticable
NCA02	7425 98	"14 FENWICK PL, WESTMEAD"	1	RES	59	54	52	42			42.2	48.1		0	0	0	0.2	-	0.2	None	None	None	Noticable
NCA02	7425 99	"26 PRIDDLE ST, WESTMEAD"	1	RES	59	54	52	42	Y	Y	69.8	75.7		10.8	15.8	17.8	27.8	11	27.8	Clearly Audible	Clearly Audible	Clearly Audible	Moderately Intrusive
NCA02	7426 07	"55 HAWKESBURY RD, WESTMEAD"	1	RES	59	54	52	42			44.8	50.7		0	0	0	2.8	-	2.8	None	None	None	Noticable
NCA02	7426 08	"81 BRIDGE RD, WESTMEAD"	1	RES	59	54	52	42			43.1	49		0	0	0	1.1	-	1.1	None	None	None	Noticable
NCA02	7426 11	"15 MOREE AV, WESTMEAD"	1	RES	59	54	52	42	Y		50.1	56		0	0	0	8.1	-	8.1	None	None	None	Noticable
NCA02	7426 13	"4 NOLAN CR, WESTMEAD"	1	RES	59	54	52	42			42.7	48.6		0	0	0	0.7	-	0.7	None	None	None	Noticable
NCA02	7426 14	"4 NOLAN CR, WESTMEAD"	2	RES	59	54	52	42			43.9	49.8		0	0	0	1.9	-	1.9	None	None	None	Noticable
NCA02	7426 18	"45 MOREE AV, WESTMEAD"	1	RES	59	54	52	42			44.5	50.4		0	0	0	2.5	-	2.5	None	None	None	Noticable
NCA02	7426 23	"6 SCHOOL PDE, WESTMEAD"	1	RES	59	54	52	42			43.9	49.8		0	0	0	1.9	-	1.9	None	None	None	Noticable
NCA02	7426 29	"37 MOREE AV, WESTMEAD"	1	RES	59	54	52	42			44.1	50		0	0	0	2.1	-	2.1	None	None	None	Noticable
NCA02	7426 34	"70 HAWKESBURY RD, WESTMEAD"	1	RES	59	54	52	42			44.3	50.2		0	0	0	2.3	-	2.3	None	None	None	Noticable
NCA02	7426 36	"47 MOREE AV, WESTMEAD"	1	RES	59	54	52	42			44.4	50.3		0	0	0	2.4	-	2.4	None	None	None	Noticable
NCA02	7426 37	"1 MOSS PL, WESTMEAD"	1	RES	59	54	52	42			42.4	48.3		0	0	0	0.4	-	0.4	None	None	None	Noticable
NCA02	7426 38	"1 MOSS PL, WESTMEAD"	2	RES	59	54	52	42			42.9	48.8		0	0	0	0.9	-	0.9	None	None	None	Noticable
NCA02	7426 41	"119 HAWKESBURY RD, WESTMEAD"	1	RES	59	54	52	42	Y	Y	72.4	78.3		13.4	18.4	20.4	30.4	13	30.4	Clearly Audible	Clearly Audible	Moderately Intrusive	Highly Intrusive
NCA02	7426 50	"42 GRAND AV, WESTMEAD"	1	RES	59	54	52	42			43.3	49.2		0	0	0	1.3	-	1.3	None	None	None	Noticable

Construction noise impact statement

NCA02	7426 53	"3 NOLAN CR, WESTMEAD"	1	RES	59	54	52	42			45.8	51.7		0	0	0	3.8	-	3.8	None	None	None	Noticable
NCA02	7426 54	"3 NOLAN CR, WESTMEAD"	2	RES	59	54	52	42	Y		47	52.9		0	0	0	5	-	5	None	None	None	Noticable
NCA02	7426 56	"37-43 GOOD ST, WESTMEAD"	3	RES	59	54	52	42			42.3	48.2		0	0	0	0.3	-	0.3	None	None	None	Noticable
NCA02	7426 62	"58 GRAND AV, WESTMEAD"	1	RES	59	54	52	42			45.6	51.5		0	0	0	3.6	-	3.6	None	None	None	Noticable
NCA02	7426 66	"1 BAILEY ST, WESTMEAD"	3	RES	59	54	52	42			43.1	49		0	0	0	1.1	-	1.1	None	None	None	Noticable
NCA02	7426 67	"30 PYE ST, WESTMEAD"	1	RES	59	54	52	42			45.9	51.8		0	0	0	3.9	-	3.9	None	None	None	Noticable
NCA02	7426 68	"30 PYE ST, WESTMEAD"	2	RES	59	54	52	42	Y		47.1	53		0	0	0	5.1	-	5.1	None	None	None	Noticable
NCA02	7426 69	"38 PYE ST, WESTMEAD"	1	RES	59	54	52	42			43.8	49.7		0	0	0	1.8	-	1.8	None	None	None	Noticable
NCA02	7426 70	"38 PYE ST, WESTMEAD"	2	RES	59	54	52	42	Y		48.1	54		0	0	0	6.1	-	6.1	None	None	None	Noticable
NCA02	7426 79	"11 NOLAN CR, WESTMEAD"	1	RES	59	54	52	42			43.7	49.6		0	0	0	1.7	-	1.7	None	None	None	Noticable
NCA02	7426 80	"21 PYE ST, WESTMEAD"	1	RES	59	54	52	42	Y		51.4	57.3		0	0	0	9.4	-	9.4	None	None	None	Noticable
NCA02	7426 85	"49-51 GOOD ST, WESTMEAD"	2	RES	59	54	52	42			42.2	48.1		0	0	0	0.2	-	0.2	None	None	None	Noticable
NCA02	7426 86	"49-51 GOOD ST, WESTMEAD"	3	RES	59	54	52	42			42.5	48.4		0	0	0	0.5	-	0.5	None	None	None	Noticable
NCA02	7426 87	"2 AUSTRAL AV, WESTMEAD"	1	RES	59	54	52	42	Y		52.6	58.5		0	0	0.6	10.6	-	10.6	None	None	Noticable	Clearly Audible
NCA02	7426 91	"7 CHURCH AV, WESTMEAD"	1	RES	59	54	52	42			42.4	48.3		0	0	0	0.4	-	0.4	None	None	None	Noticable
NCA02	7426 94	"21 PRIDDLE ST, WESTMEAD"	1	RES	59	54	52	42	Y	Y	63.4	69.3		4.4	9.4	11.4	21.4	4	21.4	Noticable	Noticable	Clearly Audible	Moderately Intrusive
NCA02	7426 95	"21 PRIDDLE ST, WESTMEAD"	2	RES	59	54	52	42	Y	Y	64.1	70		5.1	10.1	12.1	22.1	5	22.1	Noticable	Clearly Audible	Clearly Audible	Moderately Intrusive
NCA02	7426 96	"21 PRIDDLE ST, WESTMEAD"	3	RES	59	54	52	42	Y	Y	64.8	70.7		5.8	10.8	12.8	22.8	6	22.8	Noticable	Clearly Audible	Clearly Audible	Moderately Intrusive
NCA02	7426 97	"21 PRIDDLE ST, WESTMEAD"	4	RES	59	54	52	42	Y	Y	64.7	70.6		5.7	10.7	12.7	22.7	6	22.7	Noticable	Clearly Audible	Clearly Audible	Moderately Intrusive
NCA02	7427 01	"2-6 PRIDDLE ST, WESTMEAD"	1	RES	59	54	52	42	Y		47.4	53.3		0	0	0	5.4	-	5.4	None	None	None	Noticable
NCA02	7427 02	"2-6 PRIDDLE ST, WESTMEAD"	2	RES	59	54	52	42	Y		47.6	53.5		0	0	0	5.6	-	5.6	None	None	None	Noticable
NCA02	7427 03	"2-6 PRIDDLE ST, WESTMEAD"	3	RES	59	54	52	42	Y		49.5	55.4		0	0	0	7.5	-	7.5	None	None	None	Noticable
NCA02	7427 09	"87 HAWKESBURY RD, WESTMEAD"	1	RES	59	54	52	42	Y		50.8	56.7		0	0	0	8.8	-	8.8	None	None	None	Noticable
NCA02	7427 12	"1 CHURCH AV, WESTMEAD"	1	RES	59	54	52	42	Y		48.2	54.1		0	0	0	6.2	-	6.2	None	None	None	Noticable
NCA02	7427 19	"50 GRAND AV, WESTMEAD"	1	RES	59	54	52	42			42.6	48.5		0	0	0	0.6	-	0.6	None	None	None	Noticable
NCA02	7427 24	"74 HAWKESBURY RD, WESTMEAD"	1	COM	59	54	52	42			45.3	51.2		0	0	0	3.3	-	3.3	None	None	None	Noticable
NCA02	7427 25	"3 AUSTRAL AV, WESTMEAD"	1	RES	59	54	52	42			44.5	50.4		0	0	0	2.5	-	2.5	None	None	None	Noticable
NCA02	7427 31	"119 HAWKESBURY RD, WESTMEAD"	1	RES	59	54	52	42	Y	Y	78.4	84.3	Y	19.4	24.4	26.4	36.4	19	36.4	Clearly Audible	Moderately Intrusive	Moderately Intrusive	Highly Intrusive
NCA02	7427 34	"29-30 PARKSIDE LANE, WESTMEAD"	2	RES	59	54	52	42			42.9	48.8		0	0	0	0.9	-	0.9	None	None	None	Noticable
NCA02	7427 41	"110 HAWKESBURY RD, WESTMEAD"	1	RES	59	54	52	42	Y		57.4	63.3		0	3.4	5.4	15.4	-	15.4	None	Noticable	Noticable	Clearly Audible
NCA02	7427 45	"45-53 HASSALL ST, WESTMEAD"	2	RES	59	54	52	42	Y		56.9	62.8		0	2.9	4.9	14.9	-	14.9	None	Noticable	Noticable	Clearly Audible
NCA02	7427 46	"45-53 HASSALL ST, WESTMEAD"	3	RES	59	54	52	42	Y		57.8	63.7		0	3.8	5.8	15.8	-	15.8	None	Noticable	Noticable	Clearly Audible
NCA02	7427 47	"45-53 HASSALL ST, WESTMEAD"	4	RES	59	54	52	42	Y		58.6	64.5		0	4.6	6.6	16.6	-	16.6	None	Noticable	Noticable	Clearly Audible
NCA02	7427 48	"45-53 HASSALL ST, WESTMEAD"	1	RES	59	54	52	42	Y		56.6	62.5		0	2.6	4.6	14.6	-	14.6	None	Noticable	Noticable	Clearly Audible
NCA02	7427 62	"3-5 OAKES ST, WESTMEAD"	2	RES	59	54	52	42			43.5	49.4		0	0	0	1.5	-	1.5	None	None	None	Noticable
NCA02	7427 63	"3-5 OAKES ST, WESTMEAD"	3	RES	59	54	52	42			42.7	48.6		0	0	0	0.7	-	0.7	None	None	None	Noticable

Construction noise impact statement

NCA02	7427 66	"54-60 HASSALL ST, WESTMEAD"	3	RES	59	54	52	42			42.8	48.7		0	0	0	0.8	-	0.8	None	None	None	Noticable
NCA02	7427 68	"99 HAWKESBURY RD, WESTMEAD"	1	RES	59	54	52	42	Y		55.4	61.3		0	1.4	3.4	13.4	-	13.4	None	Noticable	Noticable	Clearly Audible
NCA02	7427 84	"15 PYE ST, WESTMEAD"	2	RES	59	54	52	42			42.1	48		0	0	0	0.1	-	0.1	None	None	None	Noticable
NCA02	7427 85	"15 PYE ST, WESTMEAD"	3	RES	59	54	52	42			44.4	50.3		0	0	0	2.4	-	2.4	None	None	None	Noticable
NCA02	7427 86	"15 PYE ST, WESTMEAD"	4	RES	59	54	52	42			46.5	52.4		0	0	0	4.5	-	4.5	None	None	None	Noticable
NCA02	7427 89	"24 BAILEY ST, WESTMEAD"	2	RES	59	54	52	42			42.6	48.5		0	0	0	0.6	-	0.6	None	None	None	Noticable
NCA02	7427 91	"18 CHURCH AV, WESTMEAD"	1	RES	59	54	52	42			46.2	52.1		0	0	0	4.2	-	4.2	None	None	None	Noticable
NCA02	7427 96	"14 CHURCH AV, WESTMEAD"	1	RES	59	54	52	42			42.8	48.7		0	0	0	0.8	-	0.8	None	None	None	Noticable
NCA02	7427 99	"5 SCHOOL PDE, WESTMEAD"	1	RES	59	54	52	42			44	49.9		0	0	0	2	-	2	None	None	None	Noticable
NCA02	7428 00	"10-12 BAILEY ST, WESTMEAD"	1	RES	59	54	52	42			42.5	48.4		0	0	0	0.5	-	0.5	None	None	None	Noticable
NCA02	7428 02	"10-12 BAILEY ST, WESTMEAD"	3	RES	59	54	52	42			42.8	48.7		0	0	0	0.8	-	0.8	None	None	None	Noticable
NCA02	7428 05	"62 GRAND AV, WESTMEAD"	2	RES	59	54	52	42			46	51.9		0	0	0	4	-	4	None	None	None	Noticable
NCA02	7428 10	"33 MOREE AV, WESTMEAD"	1	RES	59	54	52	42			46.3	52.2		0	0	0	4.3	-	4.3	None	None	None	Noticable
NCA02	7428 18	"17 GRAND AV, WESTMEAD"	1	RES	59	54	52	42			43	48.9		0	0	0	1	-	1	None	None	None	Noticable
NCA02	7428 22	"3 CHURCH AV, WESTMEAD"	1	RES	59	54	52	42	Y		49.2	55.1		0	0	0	7.2	-	7.2	None	None	None	Noticable
NCA02	7428 23	"3 CHURCH AV, WESTMEAD"	2	RES	59	54	52	42	Y		51.5	57.4		0	0	0	9.5	-	9.5	None	None	None	Noticable
NCA02	7428 24	"4 AUSTRAL AV, WESTMEAD"	1	RES	59	54	52	42			45.7	51.6		0	0	0	3.7	-	3.7	None	None	None	Noticable
NCA02	7428 28	"8-10 MOWLE ST, WESTMEAD"	2	RES	59	54	52	42			42.3	48.2		0	0	0	0.3	-	0.3	None	None	None	Noticable
NCA02	7428 29	"8-10 MOWLE ST, WESTMEAD"	3	RES	59	54	52	42			43.5	49.4		0	0	0	1.5	-	1.5	None	None	None	Noticable
NCA02	7428 33	"58 GRAND AV, WESTMEAD"	1	RES	59	54	52	42			44.7	50.6		0	0	0	2.7	-	2.7	None	None	None	Noticable
NCA02	7428 35	"10 CHURCH AV, WESTMEAD"	1	RES	59	54	52	42			42.4	48.3		0	0	0	0.4	-	0.4	None	None	None	Noticable
NCA02	7428 36	"7 AUSTRAL AV, WESTMEAD"	1	RES	59	54	52	42			44	49.9		0	0	0	2	-	2	None	None	None	Noticable
NCA02	7428 45	"3-5 OAKES ST, WESTMEAD"	2	RES	59	54	52	42			42.2	48.1		0	0	0	0.2	-	0.2	None	None	None	Noticable
NCA02	7428 48	"1A CHURCH AV, WESTMEAD"	1	RES	59	54	52	42	Y		51.4	57.3		0	0	0	9.4	-	9.4	None	None	None	Noticable
NCA02	7428 50	"25A MOREE AV, WESTMEAD"	1	RES	59	54	52	42	Y		47.4	53.3		0	0	0	5.4	-	5.4	None	None	None	Noticable
NCA02	7428 54	"1 AUSTRAL AV, WESTMEAD"	1	RES	59	54	52	42	Y		53.7	59.6		0	0	1.7	11.7	-	11.7	None	None	Noticable	Clearly Audible
NCA02	7428 58	"46 GRAND AV, WESTMEAD"	1	RES	59	54	52	42			44.3	50.2		0	0	0	2.3	-	2.3	None	None	None	Noticable
NCA02	7428 61	"104 HAWKESBURY RD, WESTMEAD"	1	RES	59	54	52	42	Y		55.4	61.3		0	1.4	3.4	13.4	-	13.4	None	Noticable	Noticable	Clearly Audible
NCA02	7428 67	"150 HAWKESBURY RD, WESTMEAD"	1	EDU	55	55	55	55			64.5	70.4		9.5	9.5	9.5	9.5	-	9.5	Noticable	Noticable	Noticable	Noticable
NCA02	7428 68	"150 HAWKESBURY RD, WESTMEAD"	2	EDU	55	55	55	55	Y		71.3	77.2		16.3	16.3	16.3	16.3	-	16.3	Clearly Audible	Clearly Audible	Clearly Audible	Clearly Audible
NCA02	7428 70	"13-17 BAILEY ST, WESTMEAD"	3	RES	59	54	52	42			43	48.9		0	0	0	1	-	1	None	None	None	Noticable
NCA02	7428 73	"28 PYE ST, WESTMEAD"	1	RES	59	54	52	42			42.6	48.5		0	0	0	0.6	-	0.6	None	None	None	Noticable
NCA02	7428 74	"28 PYE ST, WESTMEAD"	2	RES	59	54	52	42			44.2	50.1		0	0	0	2.2	-	2.2	None	None	None	Noticable
NCA02	7428 75	"49 MOREE AV, WESTMEAD"	1	RES	59	54	52	42			44.1	50		0	0	0	2.1	-	2.1	None	None	None	Noticable
NCA02	7428 85	"1 NOLAN CR, WESTMEAD"	1	RES	59	54	52	42			44.5	50.4		0	0	0	2.5	-	2.5	None	None	None	Noticable
NCA02	7428 86	"40 HASSALL ST, WESTMEAD"	1	RES	59	54	52	42	Y		56.9	62.8		0	2.9	4.9	14.9	-	14.9	None	Noticable	Noticable	Clearly Audible

Construction noise impact statement

NCA02	7428 87	"40 HASSALL ST, WESTMEAD"	2	RES	59	54	52	42	Y		57.3	63.2		0	3.3	5.3	15.3	-	15.3	None	Noticable	Noticable	Clearly Audible
NCA02	7429 01	"91 HAWKESBURY RD, WESTMEAD"	1	RES	59	54	52	42	Y		49.3	55.2		0	0	0	7.3	-	7.3	None	None	None	Noticable
NCA02	7429 03	"2-8 BAILEY ST, WESTMEAD"	1	RES	59	54	52	42	Y		50.2	56.1		0	0	0	8.2	-	8.2	None	None	None	Noticable
NCA02	7429 04	"2-8 BAILEY ST, WESTMEAD"	2	RES	59	54	52	42	Y		50.3	56.2		0	0	0	8.3	-	8.3	None	None	None	Noticable
NCA02	7429 05	"2-8 BAILEY ST, WESTMEAD"	3	RES	59	54	52	42	Y		50.5	56.4		0	0	0	8.5	-	8.5	None	None	None	Noticable
NCA02	7429 12	"17 PYE ST, WESTMEAD"	1	RES	59	54	52	42			43.9	49.8		0	0	0	1.9	-	1.9	None	None	None	Noticable
NCA02	7429 13	"17 PYE ST, WESTMEAD"	2	RES	59	54	52	42			46.2	52.1		0	0	0	4.2	-	4.2	None	None	None	Noticable
NCA02	7429 14	"17 PYE ST, WESTMEAD"	3	RES	59	54	52	42	Y		48.2	54.1		0	0	0	6.2	-	6.2	None	None	None	Noticable
NCA02	7429 19	"31 ALEXANDRA AV, WESTMEAD"	1	RES	59	54	52	42			44.7	50.6		0	0	0	2.7	-	2.7	None	None	None	Noticable
NCA02	7429 20	"31 ALEXANDRA AV, WESTMEAD"	2	RES	59	54	52	42			44.8	50.7		0	0	0	2.8	-	2.8	None	None	None	Noticable
NCA02	7429 21	"6 CHURCH AV, WESTMEAD"	1	RES	59	54	52	42			46.1	52		0	0	0	4.1	-	4.1	None	None	None	Noticable
NCA02	7429 22	"5 FENWICK PL, WESTMEAD"	1	RES	59	54	52	42			45.7	51.6		0	0	0	3.7	-	3.7	None	None	None	Noticable
NCA02	7429 26	"59-61 GOOD ST, WESTMEAD"	3	RES	59	54	52	42			45	50.9		0	0	0	3	-	3	None	None	None	Noticable
NCA02	7429 27	"59-61 GOOD ST, WESTMEAD"	4	RES	59	54	52	42			45.8	51.7		0	0	0	3.8	-	3.8	None	None	None	Noticable
NCA02	7429 32	"46 GRAND AV, WESTMEAD"	1	RES	59	54	52	42			46.3	52.2		0	0	0	4.3	-	4.3	None	None	None	Noticable
NCA02	7429 34	"16-18 PRIDDLE ST, WESTMEAD"	1	RES	59	54	52	42	Y		46.6	52.5		0	0	0	4.6	-	4.6	None	None	None	Noticable
NCA02	7429 35	"16-18 PRIDDLE ST, WESTMEAD"	2	RES	59	54	52	42	Y		48.1	54		0	0	0	6.1	-	6.1	None	None	None	Noticable
NCA02	7429 36	"16-18 PRIDDLE ST, WESTMEAD"	3	RES	59	54	52	42	Y		49.8	55.7		0	0	0	7.8	-	7.8	None	None	None	Noticable
NCA02	7429 39	"19 GRAND AV, WESTMEAD"	1	RES	59	54	52	42			42.9	48.8		0	0	0	0.9	-	0.9	None	None	None	Noticable
NCA02	7429 43	"4 SCHOOL PDE, WESTMEAD"	2	RES	59	54	52	42			44.1	50		0	0	0	2.1	-	2.1	None	None	None	Noticable
NCA02	7429 44	"15-23 MOWLE ST, WESTMEAD"	1	RES	59	54	52	42	Y		57.3	63.2		0	3.3	5.3	15.3	-	15.3	None	Noticable	Noticable	Clearly Audible
NCA02	7429 45	"15-23 MOWLE ST, WESTMEAD"	2	RES	59	54	52	42	Y		58.9	64.8		0	4.9	6.9	16.9	-	16.9	None	Noticable	Noticable	Clearly Audible
NCA02	7429 46	"15-23 MOWLE ST, WESTMEAD"	3	RES	59	54	52	42	Y	Y	62.4	68.3		3.4	8.4	10.4	20.4	3	20.4	Noticable	Noticable	Clearly Audible	Moderately Intrusive
NCA02	7429 53	"79 BRIDGE RD, WESTMEAD"	1	RES	59	54	52	42			42.7	48.6		0	0	0	0.7	-	0.7	None	None	None	Noticable
NCA02	7429 54	"33A ALEXANDRA AV, WESTMEAD"	1	RES	59	54	52	42			44.2	50.1		0	0	0	2.2	-	2.2	None	None	None	Noticable
NCA02	7429 55	"11 MOREE AV, WESTMEAD"	1	RES	59	54	52	42	Y		50.5	56.4		0	0	0	8.5	-	8.5	None	None	None	Noticable
NCA02	7429 58	"18 BAILEY ST, WESTMEAD"	3	RES	59	54	52	42			42.5	48.4		0	0	0	0.5	-	0.5	None	None	None	Noticable
NCA02	7429 64	"27 HASSALL ST, WESTMEAD"	1	RES	59	54	52	42			43	48.9		0	0	0	1	-	1	None	None	None	Noticable
NCA02	7429 65	"27 HASSALL ST, WESTMEAD"	2	RES	59	54	52	42			44.7	50.6		0	0	0	2.7	-	2.7	None	None	None	Noticable
NCA02	7429 66	"27 HASSALL ST, WESTMEAD"	3	RES	59	54	52	42	Y		47.1	53		0	0	0	5.1	-	5.1	None	None	None	Noticable
NCA02	7429 69	"25 MOREE AV, WESTMEAD"	1	RES	59	54	52	42	Y		48.2	54.1		0	0	0	6.2	-	6.2	None	None	None	Noticable
NCA02	7429 74	"48 GRAND AV, WESTMEAD"	1	RES	59	54	52	42			45.5	51.4		0	0	0	3.5	-	3.5	None	None	None	Noticable
NCA02	7429 78	"41 AUSTRAL AV, WESTMEAD"	2	RES	59	54	52	42			42.3	48.2		0	0	0	0.3	-	0.3	None	None	None	Noticable
NCA02	7429 81	"41 MOREE AV, WESTMEAD"	1	RES	59	54	52	42			45.2	51.1		0	0	0	3.2	-	3.2	None	None	None	Noticable
NCA02	7429 82	"14 RALPH ST, WESTMEAD"	1	RES	59	54	52	42			44.7	50.6		0	0	0	2.7	-	2.7	None	None	None	Noticable
NCA02	7429 83	"14 RALPH ST, WESTMEAD"	2	RES	59	54	52	42			45.7	51.6		0	0	0	3.7	-	3.7	None	None	None	Noticable

Construction noise impact statement

NCA02	7429 87	"59-61 GOOD ST, WESTMEAD"	3	RES	59	54	52	42			42.6	48.5		0	0	0	0.6	-	0.6	None	None	None	Noticable
NCA02	7429 92	"31 MOREE AV, WESTMEAD"	1	RES	59	54	52	42	Y		46.9	52.8		0	0	0	4.9	-	4.9	None	None	None	Noticable
NCA02	7429 94	"8 SCHOOL PDE, WESTMEAD"	1	RES	59	54	52	42			42.3	48.2		0	0	0	0.3	-	0.3	None	None	None	Noticable
NCA02	7429 95	"5-7 PRIDDLE ST, WESTMEAD"	1	RES	59	54	52	42	Y		51.4	57.3		0	0	0	9.4	-	9.4	None	None	None	Noticable
NCA02	7429 96	"5-7 PRIDDLE ST, WESTMEAD"	2	RES	59	54	52	42	Y		51.5	57.4		0	0	0	9.5	-	9.5	None	None	None	Noticable
NCA02	7429 97	"5-7 PRIDDLE ST, WESTMEAD"	3	RES	59	54	52	42	Y		51.8	57.7		0	0	0	9.8	-	9.8	None	None	None	Noticable
NCA02	7430 32	"33-35 GOOD ST, WESTMEAD"	1	RES	59	54	52	42			42.4	48.3		0	0	0	0.4	-	0.4	None	None	None	Noticable
NCA02	7430 33	"33-35 GOOD ST, WESTMEAD"	2	RES	59	54	52	42			42.7	48.6		0	0	0	0.7	-	0.7	None	None	None	Noticable
NCA02	7430 34	"33-35 GOOD ST, WESTMEAD"	3	RES	59	54	52	42			42.1	48		0	0	0	0.1	-	0.1	None	None	None	Noticable
NCA02	7430 76	"4-6 DREW ST, WESTMEAD"	2	RES	59	54	52	42			42.2	48.1		0	0	0	0.2	-	0.2	None	None	None	Noticable
NCA02	7430 82	"22-24A PARKSIDE LANE, WESTMEAD"	4	RES	59	54	52	42			42.1	48		0	0	0	0.1	-	0.1	None	None	None	Noticable
NCA02	7431 51	"36 GOOD ST, WESTMEAD"	2	RES	59	54	52	42			42.3	48.2		0	0	0	0.3	-	0.3	None	None	None	Noticable
NCA02	7431 70	"25-26 PARKSIDE LANE, WESTMEAD"	2	RES	59	54	52	42			42.2	48.1		0	0	0	0.2	-	0.2	None	None	None	Noticable
NCA02	7431 71	"25-26 PARKSIDE LANE, WESTMEAD"	3	RES	59	54	52	42			42.3	48.2		0	0	0	0.3	-	0.3	None	None	None	Noticable
NCA02	7431 72	"25-26 PARKSIDE LANE, WESTMEAD"	4	RES	59	54	52	42			43.6	49.5		0	0	0	1.6	-	1.6	None	None	None	Noticable
NCA02	7432 14	"10 DREW ST, WESTMEAD"	1	RES	59	54	52	42			42.2	48.1		0	0	0	0.2	-	0.2	None	None	None	Noticable
NCA02	7432 22	"8 DREW ST, WESTMEAD"	2	RES	59	54	52	42			43.3	49.2		0	0	0	1.3	-	1.3	None	None	None	Noticable
NCA02	7433 96	"12 DREW ST, WESTMEAD"	2	RES	59	54	52	42			42.8	48.7		0	0	0	0.8	-	0.8	None	None	None	Noticable
NCA02	7434 25	"36 GOOD ST, WESTMEAD"	2	RES	59	54	52	42			42.5	48.4		0	0	0	0.5	-	0.5	None	None	None	Noticable
NCA02	7434 63	"1 DREW ST, WESTMEAD"	1	RES	59	54	52	42			42.1	48		0	0	0	0.1	-	0.1	None	None	None	Noticable
NCA02	7434 64	"1 DREW ST, WESTMEAD"	2	RES	59	54	52	42			42.4	48.3		0	0	0	0.4	-	0.4	None	None	None	Noticable
NCA01	7435 75	"1 MAPLE TREE RD, WESTMEAD"	2	RES	58	53	51	46			46.1	52		0	0	0	0.1	-	0.1	None	None	None	Noticable
NCA01	7435 76	"1 MAPLE TREE RD, WESTMEAD"	3	RES	58	53	51	46			46.5	52.4		0	0	0	0.5	-	0.5	None	None	None	Noticable
NCA01	7435 77	"1 MAPLE TREE RD, WESTMEAD"	4	RES	58	53	51	46			47	52.9		0	0	0	1	-	1	None	None	None	Noticable
NCA01	7435 78	"1 MAPLE TREE RD, WESTMEAD"	5	RES	58	53	51	46			47.8	53.7		0	0	0	1.8	-	1.8	None	None	None	Noticable
NCA01	7435 79	"1 MAPLE TREE RD, WESTMEAD"	6	RES	58	53	51	46			48.2	54.1		0	0	0	2.2	-	2.2	None	None	None	Noticable
NCA01	7435 80	"1 MAPLE TREE RD, WESTMEAD"	7	RES	58	53	51	46			48.7	54.6		0	0	0	2.7	-	2.7	None	None	None	Noticable
NCA01	7435 81	"1 MAPLE TREE RD, WESTMEAD"	8	RES	58	53	51	46			49.8	55.7		0	0	0	3.8	-	3.8	None	None	None	Noticable
NCA01	7435 82	"1 MAPLE TREE RD, WESTMEAD"	9	RES	58	53	51	46			50.2	56.1		0	0	0	4.2	-	4.2	None	None	None	Noticable
NCA01	7435 83	"1 MAPLE TREE RD, WESTMEAD"	10	RES	58	53	51	46			50.4	56.3		0	0	0	4.4	-	4.4	None	None	None	Noticable
NCA01	7435 84	"1 MAPLE TREE RD, WESTMEAD"	11	RES	58	53	51	46			50.5	56.4		0	0	0	4.5	-	4.5	None	None	None	Noticable
NCA01	7435 85	"1 MAPLE TREE RD, WESTMEAD"	12	RES	58	53	51	46	Y		50.6	56.5		0	0	0	4.6	-	4.6	None	None	None	Noticable
NCA01	7435 86	"1 MAPLE TREE RD, WESTMEAD"	13	RES	58	53	51	46	Y		50.7	56.6		0	0	0	4.7	-	4.7	None	None	None	Noticable
NCA01	7435 87	"1 MAPLE TREE RD, WESTMEAD"	14	RES	58	53	51	46	Y		50.6	56.5		0	0	0	4.6	-	4.6	None	None	None	Noticable
NCA01	7435 88	"1 MAPLE TREE RD, WESTMEAD"	15	RES	58	53	51	46	Y		50.8	56.7		0	0	0	4.8	-	4.8	None	None	None	Noticable
NCA01	7435 89	"1 MAPLE TREE RD, WESTMEAD"	16	RES	58	53	51	46			49.6	55.5		0	0	0	3.6	-	3.6	None	None	None	Noticable

Construction noise impact statement

NCA01	7438 14	"7 MAPLE TREE RD, WESTMEAD"	1	RES	58	53	51	46			48.4	54.3		0	0	0	2.4	-	2.4	None	None	None	Noticable
NCA01	7438 15	"7 MAPLE TREE RD, WESTMEAD"	2	RES	58	53	51	46			48.8	54.7		0	0	0	2.8	-	2.8	None	None	None	Noticable
NCA01	7438 16	"7 MAPLE TREE RD, WESTMEAD"	3	RES	58	53	51	46			48.9	54.8		0	0	0	2.9	-	2.9	None	None	None	Noticable
NCA01	7438 17	"7 MAPLE TREE RD, WESTMEAD"	4	RES	58	53	51	46			48.8	54.7		0	0	0	2.8	-	2.8	None	None	None	Noticable
NCA01	7438 18	"7 MAPLE TREE RD, WESTMEAD"	5	RES	58	53	51	46			49.3	55.2		0	0	0	3.3	-	3.3	None	None	None	Noticable
NCA01	7438 19	"7 MAPLE TREE RD, WESTMEAD"	6	RES	58	53	51	46			49.4	55.3		0	0	0	3.4	-	3.4	None	None	None	Noticable
NCA01	7438 20	"7 MAPLE TREE RD, WESTMEAD"	7	RES	58	53	51	46			49.6	55.5		0	0	0	3.6	-	3.6	None	None	None	Noticable
NCA01	7438 21	"7 MAPLE TREE RD, WESTMEAD"	8	RES	58	53	51	46			49.7	55.6		0	0	0	3.7	-	3.7	None	None	None	Noticable
NCA01	7438 22	"7 MAPLE TREE RD, WESTMEAD"	9	RES	58	53	51	46			49.9	55.8		0	0	0	3.9	-	3.9	None	None	None	Noticable
NCA01	7438 23	"7 MAPLE TREE RD, WESTMEAD"	10	RES	58	53	51	46			50	55.9		0	0	0	4	-	4	None	None	None	Noticable

C.2 Vibration

NCA	Receiver	Address	Land use	Vibration Impact
-----	----------	---------	----------	------------------

Appendix C Detailed predictions

C.2 Stage 2 - Relocation and rewiring of existing traffic and light poles

Construction noise impact statement

Assessment: Hawkesbury Road/ Priddle Street Intersection					NML, LAeq, 15 minute				Sleep, LAmax		Predicted noise level, dBA		Exceedance summary										
NCA	Rec	Address	Flr	Land use	Day	O/day	Eve	Night	Screen	Awake	Cumulative LAeq, 15 minute	LMax	Highly Affected?	Exceed NML by (dB):				Exceed sleep disturbance by (dB):		Impact classification			
														Day	O/day	Eve	Night	Screen	Awake	Day	O/day	Eve	Night
NCA02	7421 48	"102 HAWKESBURY RD, WESTMEAD"	1	RES	59	54	52	42			44.3	51.7		0	0	0	2.3	-	2.3	None	None	None	Noticable
NCA02	7421 65	"46 HASSALL ST, WESTMEAD"	1	RES	59	54	52	42			43.4	50.8		0	0	0	1.4	-	1.4	None	None	None	Noticable
NCA02	7421 90	"117 HAWKESBURY RD, WESTMEAD"	1	RES	59	54	52	42	Y	Y	65.7	73.1		6.7	11.7	13.7	23.7	8	23.7	Noticable	Clearly Audible	Clearly Audible	Moderately Intrusive
NCA02	7422 50	"108 HAWKESBURY RD, WESTMEAD"	1	RES	59	54	52	42	Y		47.5	54.9		0	0	0	5.5	-	5.5	None	None	None	Noticable
NCA02	7422 59	"26-30 BAILEY ST, WESTMEAD"	2	RES	59	54	52	42	Y		47.5	54.9		0	0	0	5.5	-	5.5	None	None	None	Noticable
NCA02	7422 60	"26-30 BAILEY ST, WESTMEAD"	3	RES	59	54	52	42	Y		48.4	55.8		0	0	0	6.4	-	6.4	None	None	None	Noticable
NCA02	7422 68	"106 HAWKESBURY RD, WESTMEAD"	1	RES	59	54	52	42	Y		47.5	54.9		0	0	0	5.5	-	5.5	None	None	None	Noticable
NCA02	7422 74	"9-11 PRIDDLE ST, WESTMEAD"	1	RES	59	54	52	42			43.4	50.8		0	0	0	1.4	-	1.4	None	None	None	Noticable
NCA02	7422 75	"9-11 PRIDDLE ST, WESTMEAD"	2	RES	59	54	52	42			43.8	51.2		0	0	0	1.8	-	1.8	None	None	None	Noticable
NCA02	7422 76	"9-11 PRIDDLE ST, WESTMEAD"	3	RES	59	54	52	42			44.1	51.5		0	0	0	2.1	-	2.1	None	None	None	Noticable
NCA02	7422 81	"37 HASSALL ST, WESTMEAD"	1	RES	59	54	52	42	Y		51.6	59		0	0	0	9.6	-	9.6	None	None	None	Noticable
NCA02	7422 82	"37 HASSALL ST, WESTMEAD"	2	RES	59	54	52	42	Y		52.4	59.8		0	0	0.4	10.4	-	10.4	None	None	Noticable	Clearly Audible
NCA02	7422 83	"123-129 HAWKESBURY RD, WESTMEAD"	1	RES	59	54	52	42	Y	Y	59.3	66.7		0.3	5.3	7.3	17.3	2	17.3	Noticable	Noticable	Noticable	Clearly Audible
NCA02	7422 84	"123-129 HAWKESBURY RD, WESTMEAD"	2	RES	59	54	52	42	Y	Y	73.2	80.6		14.2	19.2	21.2	31.2	16	31.2	Clearly Audible	Clearly Audible	Moderately Intrusive	Highly Intrusive
NCA02	7422 85	"123-129 HAWKESBURY RD, WESTMEAD"	3	RES	59	54	52	42	Y	Y	72.4	79.8		13.4	18.4	20.4	30.4	15	30.4	Clearly Audible	Clearly Audible	Moderately Intrusive	Highly Intrusive
NCA02	7422 92	"154 HAWKESBURY RD, WESTMEAD"	1	RES	59	54	52	42	Y		47	54.4		0	0	0	5	-	5	None	None	None	Noticable
NCA02	7423 22	"156 HAWKESBURY RD, WESTMEAD"	1	RES	59	54	52	42			43.1	50.5		0	0	0	1.1	-	1.1	None	None	None	Noticable
NCA02	7423 33	"24 PRIDDLE ST, WESTMEAD"	1	RES	59	54	52	42	Y		57.5	64.9		0	3.5	5.5	15.5	-	15.5	None	Noticable	Noticable	Clearly Audible
NCA02	7423 66	"10 PRIDDLE ST, WESTMEAD"	1	RES	59	54	52	42			42.5	49.9		0	0	0	0.5	-	0.5	None	None	None	Noticable
NCA02	7423 67	"10 PRIDDLE ST, WESTMEAD"	2	RES	59	54	52	42			42.7	50.1		0	0	0	0.7	-	0.7	None	None	None	Noticable
NCA02	7423 68	"10 PRIDDLE ST, WESTMEAD"	3	RES	59	54	52	42			42.1	49.5		0	0	0	0.1	-	0.1	None	None	None	Noticable
NCA02	7423 69	"10 PRIDDLE ST, WESTMEAD"	4	RES	59	54	52	42			42.4	49.8		0	0	0	0.4	-	0.4	None	None	None	Noticable
NCA02	7424 12	"152 HAWKESBURY RD, WESTMEAD"	1	RES	59	54	52	42	Y		47.7	55.1		0	0	0	5.7	-	5.7	None	None	None	Noticable
NCA02	7424 15	"34-38 HASSALL ST, WESTMEAD"	1	RES	59	54	52	42			44.7	52.1		0	0	0	2.7	-	2.7	None	None	None	Noticable
NCA02	7424 16	"34-38 HASSALL ST, WESTMEAD"	2	RES	59	54	52	42			45	52.4		0	0	0	3	-	3	None	None	None	Noticable
NCA02	7424 33	"112 HAWKESBURY RD, WESTMEAD"	1	RES	59	54	52	42	Y		51.2	58.6		0	0	0	9.2	-	9.2	None	None	None	Noticable
NCA02	7424 74	"15-23 MOWLE ST, WESTMEAD"	2	RES	59	54	52	42			43.9	51.3		0	0	0	1.9	-	1.9	None	None	None	Noticable
NCA02	7424 75	"15-23 MOWLE ST, WESTMEAD"	3	RES	59	54	52	42	Y		46.6	54		0	0	0	4.6	-	4.6	None	None	None	Noticable
NCA02	7424 82	"48-52 HASSALL ST, WESTMEAD"	2	RES	59	54	52	42			44.4	51.8		0	0	0	2.4	-	2.4	None	None	None	Noticable
NCA02	7424 83	"48-52 HASSALL ST, WESTMEAD"	3	RES	59	54	52	42	Y		45.6	53		0	0	0	3.6	-	3.6	None	None	None	Noticable
NCA02	7424 84	"48-52 HASSALL ST, WESTMEAD"	1	RES	59	54	52	42			43.9	51.3		0	0	0	1.9	-	1.9	None	None	None	Noticable
NCA02	7424 96	"22 PRIDDLE ST, WESTMEAD"	1	RES	59	54	52	42	Y		55	62.4		0	1	3	13	-	13	None	Noticable	Noticable	Clearly Audible
NCA02	7424 97	"22 PRIDDLE ST, WESTMEAD"	2	RES	59	54	52	42	Y		56.3	63.7		0	2.3	4.3	14.3	-	14.3	None	Noticable	Noticable	Clearly Audible

Construction noise impact statement

NCA02	7424 98	"22 PRIDDLE ST, WESTMEAD"	3	RES	59	54	52	42	Y		57.2	64.6		0	3.2	5.2	15.2	-	15.2	None	Noticable	Noticable	Clearly Audible
NCA02	7425 03	"48-52 HASSALL ST, WESTMEAD"	4	RES	59	54	52	42			43.4	50.8		0	0	0	1.4	-	1.4	None	None	None	Noticable
NCA02	7425 06	"18 MOWLE ST, WESTMEAD"	3	RES	59	54	52	42			42.7	50.1		0	0	0	0.7	-	0.7	None	None	None	Noticable
NCA02	7425 12	"101 HAWKESBURY RD, WESTMEAD"	1	RES	59	54	52	42	Y		46	53.4		0	0	0	4	-	4	None	None	None	Noticable
NCA02	7425 13	"101 HAWKESBURY RD, WESTMEAD"	2	RES	59	54	52	42	Y		46.7	54.1		0	0	0	4.7	-	4.7	None	None	None	Noticable
NCA02	7425 14	"101 HAWKESBURY RD, WESTMEAD"	3	RES	59	54	52	42	Y		47.7	55.1		0	0	0	5.7	-	5.7	None	None	None	Noticable
NCA02	7425 63	"111 HAWKESBURY RD, WESTMEAD"	1	RES	59	54	52	42	Y		56.5	63.9		0	2.5	4.5	14.5	-	14.5	None	Noticable	Noticable	Clearly Audible
NCA02	7425 64	"111 HAWKESBURY RD, WESTMEAD"	2	RES	59	54	52	42	Y		57.4	64.8		0	3.4	5.4	15.4	-	15.4	None	Noticable	Noticable	Clearly Audible
NCA02	7425 99	"26 PRIDDLE ST, WESTMEAD"	1	RES	59	54	52	42	Y	Y	59.9	67.3		0.9	5.9	7.9	17.9	2	17.9	Noticable	Noticable	Noticable	Clearly Audible
NCA02	7426 41	"119 HAWKESBURY RD, WESTMEAD"	1	RES	59	54	52	42	Y	Y	63.7	71.1		4.7	9.7	11.7	21.7	6	21.7	Noticable	Noticable	Clearly Audible	Moderately Intrusive
NCA02	7426 80	"21 PYE ST, WESTMEAD"	1	RES	59	54	52	42			42.3	49.7		0	0	0	0.3	-	0.3	None	None	None	Noticable
NCA02	7426 87	"2 AUSTRAL AV, WESTMEAD"	1	RES	59	54	52	42			43.1	50.5		0	0	0	1.1	-	1.1	None	None	None	Noticable
NCA02	7426 94	"21 PRIDDLE ST, WESTMEAD"	1	RES	59	54	52	42	Y		54.7	62.1		0	0.7	2.7	12.7	-	12.7	None	Noticable	Noticable	Clearly Audible
NCA02	7426 95	"21 PRIDDLE ST, WESTMEAD"	2	RES	59	54	52	42	Y		55.6	63		0	1.6	3.6	13.6	-	13.6	None	Noticable	Noticable	Clearly Audible
NCA02	7426 96	"21 PRIDDLE ST, WESTMEAD"	3	RES	59	54	52	42	Y		56.4	63.8		0	2.4	4.4	14.4	-	14.4	None	Noticable	Noticable	Clearly Audible
NCA02	7426 97	"21 PRIDDLE ST, WESTMEAD"	4	RES	59	54	52	42	Y		56.6	64		0	2.6	4.6	14.6	-	14.6	None	Noticable	Noticable	Clearly Audible
NCA02	7427 31	"119 HAWKESBURY RD, WESTMEAD"	1	RES	59	54	52	42	Y	Y	68.9	76.3		9.9	14.9	16.9	26.9	11	26.9	Noticable	Clearly Audible	Clearly Audible	Moderately Intrusive
NCA02	7427 41	"110 HAWKESBURY RD, WESTMEAD"	1	RES	59	54	52	42	Y		46.9	54.3		0	0	0	4.9	-	4.9	None	None	None	Noticable
NCA02	7427 45	"45-53 HASSALL ST, WESTMEAD"	2	RES	59	54	52	42	Y		50.4	57.8		0	0	0	8.4	-	8.4	None	None	None	Noticable
NCA02	7427 46	"45-53 HASSALL ST, WESTMEAD"	3	RES	59	54	52	42	Y		51	58.4		0	0	0	9	-	9	None	None	None	Noticable
NCA02	7427 47	"45-53 HASSALL ST, WESTMEAD"	4	RES	59	54	52	42	Y		51.6	59		0	0	0	9.6	-	9.6	None	None	None	Noticable
NCA02	7427 48	"45-53 HASSALL ST, WESTMEAD"	1	RES	59	54	52	42	Y		49.8	57.2		0	0	0	7.8	-	7.8	None	None	None	Noticable
NCA02	7427 68	"99 HAWKESBURY RD, WESTMEAD"	1	RES	59	54	52	42	Y		46.5	53.9		0	0	0	4.5	-	4.5	None	None	None	Noticable
NCA02	7428 48	"1A CHURCH AV, WESTMEAD"	1	RES	59	54	52	42			43.1	50.5		0	0	0	1.1	-	1.1	None	None	None	Noticable
NCA02	7428 54	"1 AUSTRAL AV, WESTMEAD"	1	RES	59	54	52	42			44.2	51.6		0	0	0	2.2	-	2.2	None	None	None	Noticable
NCA02	7428 61	"104 HAWKESBURY RD, WESTMEAD"	1	RES	59	54	52	42	Y		46.2	53.6		0	0	0	4.2	-	4.2	None	None	None	Noticable
NCA02	7428 68	"150 HAWKESBURY RD, WESTMEAD"	2	EDU	55	55	55	55	Y		66.2	73.6		11.2	11.2	11.2	11.2	-	11.2	Clearly Audible	Clearly Audible	Clearly Audible	Clearly Audible
NCA02	7428 86	"40 HASSALL ST, WESTMEAD"	1	RES	59	54	52	42	Y		47.2	54.6		0	0	0	5.2	-	5.2	None	None	None	Noticable
NCA02	7428 87	"40 HASSALL ST, WESTMEAD"	2	RES	59	54	52	42	Y		47.7	55.1		0	0	0	5.7	-	5.7	None	None	None	Noticable
NCA02	7429 44	"15-23 MOWLE ST, WESTMEAD"	1	RES	59	54	52	42	Y		51.4	58.8		0	0	0	9.4	-	9.4	None	None	None	Noticable
NCA02	7429 45	"15-23 MOWLE ST, WESTMEAD"	2	RES	59	54	52	42	Y		52.4	59.8		0	0	0.4	10.4	-	10.4	None	None	Noticable	Clearly Audible
NCA02	7429 46	"15-23 MOWLE ST, WESTMEAD"	3	RES	59	54	52	42	Y		53.6	61		0	0	1.6	11.6	-	11.6	None	None	Noticable	Clearly Audible
NCA02	7429 97	"5-7 PRIDDLE ST, WESTMEAD"	3	RES	59	54	52	42			42.1	49.5		0	0	0	0.1	-	0.1	None	None	None	Noticable

C.2 Vibration

NCA	Receiver	Address	Land use	Vibration Impact
-----	----------	---------	----------	------------------

Appendix C Detailed predictions

C.3 Stage 3 - Breaking out the existing pram rams on two corners of the intersection

Construction noise impact statement

Assessment: Hawkesbury Road/ Priddle Street Intersection					NML, LAeq, 15 minute				Sleep, LAmax		Predicted noise level, dBA		Exceedance summary										
NCA	Rec	Address	Flr	Land use	Day	O/day	Eve	Night	Screen	Awake	Cumulative LAeq, 15 minute	LMax	Highly Affected?	Exceed NML by (dB):				Exceed sleep disturbance by (dB):		Impact classification			
														Day	O/day	Eve	Night	Screen	Awake	Day	O/day	Eve	Night
NCA02	7420 85	"51 HOUISON ST, WESTMEAD"	1	RES	59	54	52	42			45.5	49.7		0	0	0	3.5	-	3.5	None	None	None	Noticable
NCA02	7420 86	"6-10 OAKES ST, WESTMEAD"	1	RES	59	54	52	42			43.8	48		0	0	0	1.8	-	1.8	None	None	None	Noticable
NCA02	7420 87	"6-10 OAKES ST, WESTMEAD"	2	RES	59	54	52	42			47.1	51.3		0	0	0	5.1	-	5.1	None	None	None	Noticable
NCA02	7420 88	"6-10 OAKES ST, WESTMEAD"	3	RES	59	54	52	42			48.1	52.3		0	0	0	6.1	-	6.1	None	None	None	Noticable
NCA02	7420 90	"5 GOWRIE CR, WESTMEAD"	1	RES	59	54	52	42			45	49.2		0	0	0	3	-	3	None	None	None	Noticable
NCA02	7420 91	"5 GOWRIE CR, WESTMEAD"	2	RES	59	54	52	42			46	50.2		0	0	0	4	-	4	None	None	None	Noticable
NCA02	7420 92	"101 HAWKESBURY RD, WESTMEAD"	1	RES	59	54	52	42			46.5	50.7		0	0	0	4.5	-	4.5	None	None	None	Noticable
NCA02	7420 93	"101 HAWKESBURY RD, WESTMEAD"	2	RES	59	54	52	42	Y		48.8	53		0	0	0	6.8	-	6.8	None	None	None	Noticable
NCA02	7420 94	"25 GRAND AV, WESTMEAD"	1	RES	59	54	52	42			42.4	46.6		0	0	0	0.4	-	0.4	None	None	None	Noticable
NCA02	7420 96	"31A MOREE AV, WESTMEAD"	1	RES	59	54	52	42	Y		51.3	55.5		0	0	0	9.3	-	9.3	None	None	None	Noticable
NCA02	7420 97	"40 GRAND AV, WESTMEAD"	1	RES	59	54	52	42			47.1	51.3		0	0	0	5.1	-	5.1	None	None	None	Noticable
NCA02	7420 98	"57 HOUISON ST, WESTMEAD"	1	RES	59	54	52	42			44.6	48.8		0	0	0	2.6	-	2.6	None	None	None	Noticable
NCA02	7420 99	"9 GOWRIE CR, WESTMEAD"	1	RES	59	54	52	42			47	51.2		0	0	0	5	-	5	None	None	None	Noticable
NCA02	7421 01	"33A AUSTRAL AV, WESTMEAD"	2	RES	59	54	52	42			46.1	50.3		0	0	0	4.1	-	4.1	None	None	None	Noticable
NCA02	7421 03	"12 AUSTRAL AV, WESTMEAD"	1	RES	59	54	52	42			44.5	48.7		0	0	0	2.5	-	2.5	None	None	None	Noticable
NCA02	7421 04	"12 AUSTRAL AV, WESTMEAD"	2	RES	59	54	52	42			46	50.2		0	0	0	4	-	4	None	None	None	Noticable
NCA02	7421 05	"11 FENWICK PL, WESTMEAD"	1	RES	59	54	52	42			46.9	51.1		0	0	0	4.9	-	4.9	None	None	None	Noticable
NCA02	7421 10	"15 NOLAN CR, WESTMEAD"	1	RES	59	54	52	42			47.3	51.5		0	0	0	5.3	-	5.3	None	None	None	Noticable
NCA02	7421 12	"9 FENWICK PL, WESTMEAD"	1	RES	59	54	52	42			46.3	50.5		0	0	0	4.3	-	4.3	None	None	None	Noticable
NCA02	7421 14	"6 SCHOOL PDE, WESTMEAD"	1	RES	59	54	52	42	Y		49.4	53.6		0	0	0	7.4	-	7.4	None	None	None	Noticable
NCA02	7421 15	"6 SCHOOL PDE, WESTMEAD"	2	RES	59	54	52	42	Y		50.5	54.7		0	0	0	8.5	-	8.5	None	None	None	Noticable
NCA02	7421 16	"64 GRAND AV, WESTMEAD"	1	RES	59	54	52	42	Y		48.5	52.7		0	0	0	6.5	-	6.5	None	None	None	Noticable
NCA02	7421 17	"47 CHURCH AV, WESTMEAD"	1	RES	59	54	52	42			44.5	48.7		0	0	0	2.5	-	2.5	None	None	None	Noticable
NCA02	7421 18	"9 RALPH ST, WESTMEAD"	1	RES	59	54	52	42			42.6	46.8		0	0	0	0.6	-	0.6	None	None	None	Noticable
NCA02	7421 19	"3 TOOHEY AV, WESTMEAD"	1	RES	59	54	52	42			46.7	50.9		0	0	0	4.7	-	4.7	None	None	None	Noticable
NCA02	7421 20	"23 RALPH ST, WESTMEAD"	1	RES	59	54	52	42			43.3	47.5		0	0	0	1.3	-	1.3	None	None	None	Noticable
NCA02	7421 21	"46 AUSTRAL AV, WESTMEAD"	1	RES	59	54	52	42			45.1	49.3		0	0	0	3.1	-	3.1	None	None	None	Noticable
NCA02	7421 23	"14 PYE ST, WESTMEAD"	1	RES	59	54	52	42			42.2	46.4		0	0	0	0.2	-	0.2	None	None	None	Noticable
NCA02	7421 24	"66 GOOD ST, WESTMEAD"	1	RES	59	54	52	42			44.2	48.4		0	0	0	2.2	-	2.2	None	None	None	Noticable
NCA02	7421 25	"11A AUSTRAL AV, WESTMEAD"	1	RES	59	54	52	42			44	48.2		0	0	0	2	-	2	None	None	None	Noticable
NCA02	7421 26	"11A AUSTRAL AV, WESTMEAD"	2	RES	59	54	52	42			45.9	50.1		0	0	0	3.9	-	3.9	None	None	None	Noticable
NCA02	7421 28	"15 PYE ST, WESTMEAD"	1	RES	59	54	52	42			45.6	49.8		0	0	0	3.6	-	3.6	None	None	None	Noticable
NCA02	7421 29	"15 PYE ST, WESTMEAD"	2	RES	59	54	52	42	Y		48.3	52.5		0	0	0	6.3	-	6.3	None	None	None	Noticable

Construction noise impact statement

NCA02	7421 30	"15 PYE ST, WESTMEAD"	3	RES	59	54	52	42	Y		50.4	54.6		0	0	0	8.4	-	8.4	None	None	None	Noticable
NCA02	7421 31	"15 PYE ST, WESTMEAD"	4	RES	59	54	52	42	Y		53.4	57.6		0	0	1.4	11.4	-	11.4	None	None	Noticable	Clearly Audible
NCA02	7421 32	"73 GRAND AV, WESTMEAD"	1	RES	59	54	52	42			43.2	47.4		0	0	0	1.2	-	1.2	None	None	None	Noticable
NCA02	7421 34	"70 GOOD ST, WESTMEAD"	1	RES	59	54	52	42			44.5	48.7		0	0	0	2.5	-	2.5	None	None	None	Noticable
NCA02	7421 36	"7-8 BERYL ST, WESTMEAD"	1	RES	59	54	52	42			45.2	49.4		0	0	0	3.2	-	3.2	None	None	None	Noticable
NCA02	7421 37	"7-8 BERYL ST, WESTMEAD"	2	RES	59	54	52	42			47	51.2		0	0	0	5	-	5	None	None	None	Noticable
NCA02	7421 38	"7-8 BERYL ST, WESTMEAD"	3	RES	59	54	52	42	Y		48.6	52.8		0	0	0	6.6	-	6.6	None	None	None	Noticable
NCA02	7421 40	"2 AUSTRAL AV, WESTMEAD"	1	RES	59	54	52	42	Y		53.8	58		0	0	1.8	11.8	-	11.8	None	None	Noticable	Clearly Audible
NCA02	7421 41	"23A GRAND AV, WESTMEAD"	1	RES	59	54	52	42			42.6	46.8		0	0	0	0.6	-	0.6	None	None	None	Noticable
NCA02	7421 42	"39 GRAND AV, WESTMEAD"	1	RES	59	54	52	42			42.2	46.4		0	0	0	0.2	-	0.2	None	None	None	Noticable
NCA02	7421 43	"76 HOUISON ST, WESTMEAD"	1	RES	59	54	52	42			44.5	48.7		0	0	0	2.5	-	2.5	None	None	None	Noticable
NCA02	7421 44	"2 CHURCH AV, WESTMEAD"	1	RES	59	54	52	42	Y		48.9	53.1		0	0	0	6.9	-	6.9	None	None	None	Noticable
NCA02	7421 45	"39 CHURCH AV, WESTMEAD"	1	RES	59	54	52	42			44.5	48.7		0	0	0	2.5	-	2.5	None	None	None	Noticable
NCA02	7421 46	"53 AUSTRAL AV, WESTMEAD"	1	RES	59	54	52	42			45.3	49.5		0	0	0	3.3	-	3.3	None	None	None	Noticable
NCA02	7421 47	"53 AUSTRAL AV, WESTMEAD"	2	RES	59	54	52	42			45.5	49.7		0	0	0	3.5	-	3.5	None	None	None	Noticable
NCA02	7421 48	"102 HAWKESBURY RD, WESTMEAD"	1	RES	59	54	52	42	Y		58.5	62.7		0	4.5	6.5	16.5	-	16.5	None	Noticable	Noticable	Clearly Audible
NCA02	7421 50	"58 GOOD ST, WESTMEAD"	1	RES	59	54	52	42			46.7	50.9		0	0	0	4.7	-	4.7	None	None	None	Noticable
NCA02	7421 52	"45 CHURCH AV, WESTMEAD"	2	RES	59	54	52	42			45.6	49.8		0	0	0	3.6	-	3.6	None	None	None	Noticable
NCA02	7421 53	"66 GRAND AV, WESTMEAD"	1	RES	59	54	52	42			47.4	51.6		0	0	0	5.4	-	5.4	None	None	None	Noticable
NCA02	7421 54	"1 TOOHEY AV, WESTMEAD"	1	RES	59	54	52	42			45.4	49.6		0	0	0	3.4	-	3.4	None	None	None	Noticable
NCA02	7421 60	"13 COTSWOLD ST, WESTMEAD"	2	RES	59	54	52	42			43.3	47.5		0	0	0	1.3	-	1.3	None	None	None	Noticable
NCA02	7421 61	"13 GRAND AV, WESTMEAD"	1	RES	59	54	52	42			43.4	47.6		0	0	0	1.4	-	1.4	None	None	None	Noticable
NCA02	7421 64	"18 CHURCH AV, WESTMEAD"	1	RES	59	54	52	42			42.3	46.5		0	0	0	0.3	-	0.3	None	None	None	Noticable
NCA02	7421 65	"46 HASSALL ST, WESTMEAD"	1	RES	59	54	52	42	Y		57.6	61.8		0	3.6	5.6	15.6	-	15.6	None	Noticable	Noticable	Clearly Audible
NCA02	7421 66	"30 CHURCH AV, WESTMEAD"	1	RES	59	54	52	42			43.1	47.3		0	0	0	1.1	-	1.1	None	None	None	Noticable
NCA02	7421 67	"13 NOLAN CR, WESTMEAD"	1	RES	59	54	52	42			45.3	49.5		0	0	0	3.3	-	3.3	None	None	None	Noticable
NCA02	7421 68	"31A AUSTRAL AV, WESTMEAD"	1	RES	59	54	52	42			43.3	47.5		0	0	0	1.3	-	1.3	None	None	None	Noticable
NCA02	7421 69	"75 HAWKESBURY RD, WESTMEAD"	1	RES	59	54	52	42	Y		49.3	53.5		0	0	0	7.3	-	7.3	None	None	None	Noticable
NCA02	7421 70	"75 HAWKESBURY RD, WESTMEAD"	2	RES	59	54	52	42	Y		54.3	58.5		0	0.3	2.3	12.3	-	12.3	None	Noticable	Noticable	Clearly Audible
NCA02	7421 71	"16 MOWLE ST, WESTMEAD"	1	RES	59	54	52	42	Y		51	55.2		0	0	0	9	-	9	None	None	None	Noticable
NCA02	7421 72	"16 MOWLE ST, WESTMEAD"	2	RES	59	54	52	42	Y		53.4	57.6		0	0	1.4	11.4	-	11.4	None	None	Noticable	Clearly Audible
NCA02	7421 74	"12 OAKES ST, WESTMEAD"	1	RES	59	54	52	42			43.9	48.1		0	0	0	1.9	-	1.9	None	None	None	Noticable
NCA02	7421 75	"12 OAKES ST, WESTMEAD"	2	RES	59	54	52	42			45.3	49.5		0	0	0	3.3	-	3.3	None	None	None	Noticable
NCA02	7421 76	"12 OAKES ST, WESTMEAD"	3	RES	59	54	52	42			47	51.2		0	0	0	5	-	5	None	None	None	Noticable
NCA02	7421 78	"5 CHURCH AV, WESTMEAD"	1	RES	59	54	52	42	Y		50.5	54.7		0	0	0	8.5	-	8.5	None	None	None	Noticable
NCA02	7421 79	"21 GRAND AV, WESTMEAD"	1	RES	59	54	52	42			46.6	50.8		0	0	0	4.6	-	4.6	None	None	None	Noticable

Construction noise impact statement

NCA02	7421 81	"54 GRAND AV, WESTMEAD"	1	RES	59	54	52	42	Y		48.9	53.1		0	0	0	6.9	-	6.9	None	None	None	Noticable
NCA02	7421 85	"23-25 HASSALL ST, WESTMEAD"	1	RES	59	54	52	42			44.6	48.8		0	0	0	2.6	-	2.6	None	None	None	Noticable
NCA02	7421 86	"23-25 HASSALL ST, WESTMEAD"	2	RES	59	54	52	42			45.7	49.9		0	0	0	3.7	-	3.7	None	None	None	Noticable
NCA02	7421 87	"5 AUSTRAL AV, WESTMEAD"	1	RES	59	54	52	42			47.1	51.3		0	0	0	5.1	-	5.1	None	None	None	Noticable
NCA02	7421 89	"52 MOREE AV, WESTMEAD"	1	RES	59	54	52	42			45.7	49.9		0	0	0	3.7	-	3.7	None	None	None	Noticable
NCA02	7421 90	"117 HAWKESBURY RD, WESTMEAD"	1	RES	59	54	52	42	Y	Y	79.8	84	Y	20.8	25.8	27.8	37.8	19	37.8	Moderately Intrusive	Moderately Intrusive	Moderately Intrusive	Highly Intrusive
NCA02	7421 91	"8 PRIDDLE ST, WESTMEAD"	1	RES	59	54	52	42	Y		55.2	59.4		0	1.2	3.2	13.2	-	13.2	None	Noticable	Noticable	Clearly Audible
NCA02	7421 92	"8 PRIDDLE ST, WESTMEAD"	2	RES	59	54	52	42	Y		55.4	59.6		0	1.4	3.4	13.4	-	13.4	None	Noticable	Noticable	Clearly Audible
NCA02	7421 93	"33 ALEXANDRA AV, WESTMEAD"	1	RES	59	54	52	42	Y		48.6	52.8		0	0	0	6.6	-	6.6	None	None	None	Noticable
NCA02	7421 95	"31-33 MOSS PL, WESTMEAD"	2	RES	59	54	52	42			42.8	47		0	0	0	0.8	-	0.8	None	None	None	Noticable
NCA02	7421 96	"31-33 MOSS PL, WESTMEAD"	3	RES	59	54	52	42			45	49.2		0	0	0	3	-	3	None	None	None	Noticable
NCA02	7421 97	"10 GRAND AV, WESTMEAD"	1	RES	59	54	52	42			44.4	48.6		0	0	0	2.4	-	2.4	None	None	None	Noticable
NCA02	7421 98	"66 HAWKESBURY RD, WESTMEAD"	1	RES	59	54	52	42	Y		49.8	54		0	0	0	7.8	-	7.8	None	None	None	Noticable
NCA02	7421 99	"66 GRAND AV, WESTMEAD"	1	RES	59	54	52	42			44.5	48.7		0	0	0	2.5	-	2.5	None	None	None	Noticable
NCA02	7422 00	"47 HOUISON ST, WESTMEAD"	1	RES	59	54	52	42			46.5	50.7		0	0	0	4.5	-	4.5	None	None	None	Noticable
NCA02	7422 01	"3 FENWICK PL, WESTMEAD"	1	RES	59	54	52	42			46.9	51.1		0	0	0	4.9	-	4.9	None	None	None	Noticable
NCA02	7422 02	"2 SCHOOL PDE, WESTMEAD"	1	RES	59	54	52	42			47.9	52.1		0	0	0	5.9	-	5.9	None	None	None	Noticable
NCA02	7422 06	"3-4 BERYL ST, WESTMEAD"	3	RES	59	54	52	42			42.5	46.7		0	0	0	0.5	-	0.5	None	None	None	Noticable
NCA02	7422 07	"28 MOREE AV, WESTMEAD"	1	RES	59	54	52	42			42.9	47.1		0	0	0	0.9	-	0.9	None	None	None	Noticable
NCA02	7422 09	"12 CHURCH AV, WESTMEAD"	1	RES	59	54	52	42			46	50.2		0	0	0	4	-	4	None	None	None	Noticable
NCA02	7422 10	"25 CHURCH AV, WESTMEAD"	1	RES	59	54	52	42			42.2	46.4		0	0	0	0.2	-	0.2	None	None	None	Noticable
NCA02	7422 11	"80 HOUISON ST, WESTMEAD"	1	RES	59	54	52	42			43.7	47.9		0	0	0	1.7	-	1.7	None	None	None	Noticable
NCA02	7422 12	"75 HAWKESBURY RD, WESTMEAD"	1	RES	59	54	52	42	Y		50.6	54.8		0	0	0	8.6	-	8.6	None	None	None	Noticable
NCA02	7422 13	"75 HAWKESBURY RD, WESTMEAD"	2	RES	59	54	52	42	Y		51.6	55.8		0	0	0	9.6	-	9.6	None	None	None	Noticable
NCA02	7422 14	"60 HOUISON ST, WESTMEAD"	1	RES	59	54	52	42			43.4	47.6		0	0	0	1.4	-	1.4	None	None	None	Noticable
NCA02	7422 15	"51 MOREE AV, WESTMEAD"	1	RES	59	54	52	42	Y		48.6	52.8		0	0	0	6.6	-	6.6	None	None	None	Noticable
NCA02	7422 16	"34 AUSTRAL AV, WESTMEAD"	1	RES	59	54	52	42			43.9	48.1		0	0	0	1.9	-	1.9	None	None	None	Noticable
NCA02	7422 17	"56 GRAND AV, WESTMEAD"	1	RES	59	54	52	42	Y		49.7	53.9		0	0	0	7.7	-	7.7	None	None	None	Noticable
NCA02	7422 19	"16 CHURCH AV, WESTMEAD"	1	RES	59	54	52	42			47	51.2		0	0	0	5	-	5	None	None	None	Noticable
NCA02	7422 21	"35 MOREE AV, WESTMEAD"	1	RES	59	54	52	42	Y		50.7	54.9		0	0	0	8.7	-	8.7	None	None	None	Noticable
NCA02	7422 22	"4 ALEXANDRA AV, WESTMEAD"	1	RES	59	54	52	42			43.4	47.6		0	0	0	1.4	-	1.4	None	None	None	Noticable
NCA02	7422 23	"4 ALEXANDRA AV, WESTMEAD"	2	RES	59	54	52	42			45.5	49.7		0	0	0	3.5	-	3.5	None	None	None	Noticable
NCA02	7422 26	"1 MOSS PL, WESTMEAD"	3	RES	59	54	52	42			42.9	47.1		0	0	0	0.9	-	0.9	None	None	None	Noticable
NCA02	7422 28	"10 GRAND AV, WESTMEAD"	1	RES	59	54	52	42			44.4	48.6		0	0	0	2.4	-	2.4	None	None	None	Noticable
NCA02	7422 31	"5 AUSTRAL AV, WESTMEAD"	1	RES	59	54	52	42			45.8	50		0	0	0	3.8	-	3.8	None	None	None	Noticable
NCA02	7422 32	"11 COTSWOLD ST, WESTMEAD"	1	RES	59	54	52	42			43.2	47.4		0	0	0	1.2	-	1.2	None	None	None	Noticable

Construction noise impact statement

NCA02	7422 33	"48-52 HASSALL ST, WESTMEAD"	2	RES	59	54	52	42			47.5	51.7		0	0	0	5.5	-	5.5	None	None	None	Noticable
NCA02	7422 34	"48-52 HASSALL ST, WESTMEAD"	3	RES	59	54	52	42	Y		48.9	53.1		0	0	0	6.9	-	6.9	None	None	None	Noticable
NCA02	7422 35	"48-52 HASSALL ST, WESTMEAD"	1	RES	59	54	52	42			45.6	49.8		0	0	0	3.6	-	3.6	None	None	None	Noticable
NCA02	7422 37	"17 AUSTRAL AV, WESTMEAD"	1	RES	59	54	52	42			43.5	47.7		0	0	0	1.5	-	1.5	None	None	None	Noticable
NCA02	7422 39	"7 RALPH ST, WESTMEAD"	1	RES	59	54	52	42			44.8	49		0	0	0	2.8	-	2.8	None	None	None	Noticable
NCA02	7422 41	"60 GRAND AV, WESTMEAD"	1	RES	59	54	52	42	Y		49.2	53.4		0	0	0	7.2	-	7.2	None	None	None	Noticable
NCA02	7422 42	"7 MOREE AV, WESTMEAD"	1	RES	59	54	52	42	Y		55.2	59.4		0	1.2	3.2	13.2	-	13.2	None	Noticable	Noticable	Clearly Audible
NCA02	7422 43	"6 FENWICK PL, WESTMEAD"	1	RES	59	54	52	42	Y		48.5	52.7		0	0	0	6.5	-	6.5	None	None	None	Noticable
NCA02	7422 45	"16 RALPH ST, WESTMEAD"	1	RES	59	54	52	42			42.3	46.5		0	0	0	0.3	-	0.3	None	None	None	Noticable
NCA02	7422 47	"62 HAWKESBURY RD, WESTMEAD"	1	RES	59	54	52	42	Y		49.7	53.9		0	0	0	7.7	-	7.7	None	None	None	Noticable
NCA02	7422 49	"25 RALPH ST, WESTMEAD"	1	RES	59	54	52	42			42.2	46.4		0	0	0	0.2	-	0.2	None	None	None	Noticable
NCA02	7422 50	"108 HAWKESBURY RD, WESTMEAD"	1	RES	59	54	52	42	Y	Y	61.6	65.8		2.6	7.6	9.6	19.6	1	19.6	Noticable	Noticable	Noticable	Clearly Audible
NCA02	7422 51	"7 NOLAN CR, WESTMEAD"	1	RES	59	54	52	42			47.9	52.1		0	0	0	5.9	-	5.9	None	None	None	Noticable
NCA02	7422 52	"54-60 HASSALL ST, WESTMEAD"	1	RES	59	54	52	42			45.9	50.1		0	0	0	3.9	-	3.9	None	None	None	Noticable
NCA02	7422 53	"54-60 HASSALL ST, WESTMEAD"	2	RES	59	54	52	42			47.3	51.5		0	0	0	5.3	-	5.3	None	None	None	Noticable
NCA02	7422 54	"54-60 HASSALL ST, WESTMEAD"	3	RES	59	54	52	42			47.2	51.4		0	0	0	5.2	-	5.2	None	None	None	Noticable
NCA02	7422 55	"53 MOREE AV, WESTMEAD"	1	RES	59	54	52	42			46.8	51		0	0	0	4.8	-	4.8	None	None	None	Noticable
NCA02	7422 57	PARRAMATTA GOLF CLUB GATEHOUSE 7 PARK PD	1	RES	59	54	52	42	Y		48.4	52.6		0	0	0	6.4	-	6.4	None	None	None	Noticable
NCA02	7422 58	"15 AUSTRAL AV, WESTMEAD"	1	RES	59	54	52	42			43.8	48		0	0	0	1.8	-	1.8	None	None	None	Noticable
NCA02	7422 59	"26-30 BAILEY ST, WESTMEAD"	2	RES	59	54	52	42	Y	Y	62	66.2		3	8	10	20	1	20	Noticable	Noticable	Noticable	Clearly Audible
NCA02	7422 60	"26-30 BAILEY ST, WESTMEAD"	3	RES	59	54	52	42	Y	Y	62.9	67.1		3.9	8.9	10.9	20.9	2	20.9	Noticable	Noticable	Clearly Audible	Moderately Intrusive
NCA02	7422 62	"31A MOREE AV, WESTMEAD"	1	RES	59	54	52	42			42.9	47.1		0	0	0	0.9	-	0.9	None	None	None	Noticable
NCA02	7422 63	"44 GRAND AV, WESTMEAD"	1	RES	59	54	52	42	Y		49.9	54.1		0	0	0	7.9	-	7.9	None	None	None	Noticable
NCA02	7422 66	"MAXVILLE 13 MOREE AV, WESTMEAD"	1	RES	59	54	52	42	Y		55	59.2		0	1	3	13	-	13	None	Noticable	Noticable	Clearly Audible
NCA02	7422 68	"106 HAWKESBURY RD, WESTMEAD"	1	RES	59	54	52	42	Y	Y	61.7	65.9		2.7	7.7	9.7	19.7	1	19.7	Noticable	Noticable	Noticable	Clearly Audible
NCA02	7422 69	"33 CHURCH AV, WESTMEAD"	1	RES	59	54	52	42			42.7	46.9		0	0	0	0.7	-	0.7	None	None	None	Noticable
NCA02	7422 70	"33 CHURCH AV, WESTMEAD"	2	RES	59	54	52	42			43.3	47.5		0	0	0	1.3	-	1.3	None	None	None	Noticable
NCA02	7422 71	"42 AUSTRAL AV, WESTMEAD"	1	RES	59	54	52	42			45	49.2		0	0	0	3	-	3	None	None	None	Noticable
NCA02	7422 72	"42 AUSTRAL AV, WESTMEAD"	2	RES	59	54	52	42			45.4	49.6		0	0	0	3.4	-	3.4	None	None	None	Noticable
NCA02	7422 73	"10 FENWICK PL, WESTMEAD"	1	RES	59	54	52	42			47.1	51.3		0	0	0	5.1	-	5.1	None	None	None	Noticable
NCA02	7422 74	"9-11 PRIDDLE ST, WESTMEAD"	1	RES	59	54	52	42	Y		57.8	62		0	3.8	5.8	15.8	-	15.8	None	Noticable	Noticable	Clearly Audible
NCA02	7422 75	"9-11 PRIDDLE ST, WESTMEAD"	2	RES	59	54	52	42	Y		58.1	62.3		0	4.1	6.1	16.1	-	16.1	None	Noticable	Noticable	Clearly Audible
NCA02	7422 76	"9-11 PRIDDLE ST, WESTMEAD"	3	RES	59	54	52	42	Y		58.4	62.6		0	4.4	6.4	16.4	-	16.4	None	Noticable	Noticable	Clearly Audible
NCA02	7422 77	"5 GRAND AV, WESTMEAD"	1	RES	59	54	52	42			45.4	49.6		0	0	0	3.4	-	3.4	None	None	None	Noticable
NCA02	7422 79	"9 MIMOSA ST, WESTMEAD"	1	RES	59	54	52	42			45	49.2		0	0	0	3	-	3	None	None	None	Noticable
NCA02	7422 81	"37 HASSALL ST, WESTMEAD"	1	RES	59	54	52	42	Y	Y	65.8	70		6.8	11.8	13.8	23.8	5	23.8	Noticable	Clearly Audible	Clearly Audible	Moderately Intrusive

Construction noise impact statement

NCA02	7422 82	"37 HASSALL ST, WESTMEAD"	2	RES	59	54	52	42	Y	Y	66.6	70.8		7.6	12.6	14.6	24.6	6	24.6	Noticable	Clearly Audible	Clearly Audible	Moderately Intrusive
NCA02	7422 83	"123-129 HAWKESBURY RD, WESTMEAD"	1	RES	59	54	52	42	Y	Y	73.5	77.7		14.5	19.5	21.5	31.5	13	31.5	Clearly Audible	Clearly Audible	Moderately Intrusive	Highly Intrusive
NCA02	7422 84	"123-129 HAWKESBURY RD, WESTMEAD"	2	RES	59	54	52	42	Y	Y	87.4	91.6	Y	28.4	33.4	35.4	45.4	27	45.4	Moderately Intrusive	Highly Intrusive	Highly Intrusive	Highly Intrusive
NCA02	7422 85	"123-129 HAWKESBURY RD, WESTMEAD"	3	RES	59	54	52	42	Y	Y	86.6	90.8	Y	27.6	32.6	34.6	44.6	26	44.6	Moderately Intrusive	Highly Intrusive	Highly Intrusive	Highly Intrusive
NCA02	7422 87	"3 DREW ST, WESTMEAD"	1	RES	59	54	52	42			48	52.2		0	0	0	6	-	6	None	None	None	Noticable
NCA02	7422 88	"24 CHURCH AV, WESTMEAD"	1	RES	59	54	52	42			42.9	47.1		0	0	0	0.9	-	0.9	None	None	None	Noticable
NCA02	7422 89	"24 CHURCH AV, WESTMEAD"	2	RES	59	54	52	42			43.6	47.8		0	0	0	1.6	-	1.6	None	None	None	Noticable
NCA02	7422 90	"75 HAWKESBURY RD, WESTMEAD"	1	RES	59	54	52	42			45.3	49.5		0	0	0	3.3	-	3.3	None	None	None	Noticable
NCA02	7422 91	"26 PYE ST, WESTMEAD"	1	RES	59	54	52	42			43.4	47.6		0	0	0	1.4	-	1.4	None	None	None	Noticable
NCA02	7422 92	"154 HAWKESBURY RD, WESTMEAD"	1	RES	59	54	52	42	Y		61.2	65.4		2.2	7.2	9.2	19.2	-	19.2	Noticable	Noticable	Noticable	Clearly Audible
NCA02	7422 93	"5 NOLAN CR, WESTMEAD"	1	RES	59	54	52	42	Y		50	54.2		0	0	0	8	-	8	None	None	None	Noticable
NCA02	7422 94	"55 HOUISON ST, WESTMEAD"	1	RES	59	54	52	42			44.7	48.9		0	0	0	2.7	-	2.7	None	None	None	Noticable
NCA02	7422 95	"55 HOUISON ST, WESTMEAD"	2	RES	59	54	52	42			47.6	51.8		0	0	0	5.6	-	5.6	None	None	None	Noticable
NCA02	7422 96	"71 HAWKESBURY RD, WESTMEAD"	1	COM	59	54	52	42			52.3	56.5		0	0	0.3	10.3	-	10.3	None	None	Noticable	Clearly Audible
NCA02	7422 97	"51 GRAND AV, WESTMEAD"	1	RES	59	54	52	42			42.8	47		0	0	0	0.8	-	0.8	None	None	None	Noticable
NCA02	7422 98	"60 ALEXANDRA AV, WESTMEAD"	1	RES	59	54	52	42			42.8	47		0	0	0	0.8	-	0.8	None	None	None	Noticable
NCA02	7422 99	"53 HOUISON ST, WESTMEAD"	1	RES	59	54	52	42			46.2	50.4		0	0	0	4.2	-	4.2	None	None	None	Noticable
NCA02	7423 00	"53 HOUISON ST, WESTMEAD"	2	RES	59	54	52	42			47.1	51.3		0	0	0	5.1	-	5.1	None	None	None	Noticable
NCA02	7423 05	"39 MOREE AV, WESTMEAD"	1	RES	59	54	52	42	Y		50.1	54.3		0	0	0	8.1	-	8.1	None	None	None	Noticable
NCA02	7423 06	"74 HAWKESBURY RD, WESTMEAD"	1	COM	59	54	52	42			50.3	54.5		0	0	0	8.3	-	8.3	None	None	None	Noticable
NCA02	7423 07	"18 RALPH ST, WESTMEAD"	1	RES	59	54	52	42			43.7	47.9		0	0	0	1.7	-	1.7	None	None	None	Noticable
NCA02	7423 08	"27-28 PARKSIDE LANE, WESTMEAD"	1	RES	59	54	52	42			44.9	49.1		0	0	0	2.9	-	2.9	None	None	None	Noticable
NCA02	7423 09	"27-28 PARKSIDE LANE, WESTMEAD"	2	RES	59	54	52	42			46.4	50.6		0	0	0	4.4	-	4.4	None	None	None	Noticable
NCA02	7423 10	"27-28 PARKSIDE LANE, WESTMEAD"	3	RES	59	54	52	42			47.2	51.4		0	0	0	5.2	-	5.2	None	None	None	Noticable
NCA02	7423 11	"12 THOMAS CLARKE ST, WESTMEAD"	1	RES	59	54	52	42			45.7	49.9		0	0	0	3.7	-	3.7	None	None	None	Noticable
NCA02	7423 12	"106 HAWKESBURY RD, WESTMEAD"	1	RES	59	54	52	42	Y		51.9	56.1		0	0	0	9.9	-	9.9	None	None	None	Noticable
NCA02	7423 14	"54 GOOD ST, WESTMEAD"	1	RES	59	54	52	42			46.2	50.4		0	0	0	4.2	-	4.2	None	None	None	Noticable
NCA02	7423 18	"46 GOOD ST, WESTMEAD"	1	RES	59	54	52	42			46.9	51.1		0	0	0	4.9	-	4.9	None	None	None	Noticable
NCA02	7423 20	"68 HAWKESBURY RD, WESTMEAD"	1	RES	59	54	52	42	Y		50.8	55		0	0	0	8.8	-	8.8	None	None	None	Noticable
NCA02	7423 21	"57 HAWKESBURY RD, WESTMEAD"	1	RES	59	54	52	42	Y		48.6	52.8		0	0	0	6.6	-	6.6	None	None	None	Noticable
NCA02	7423 22	"156 HAWKESBURY RD, WESTMEAD"	1	RES	59	54	52	42	Y		57.3	61.5		0	3.3	5.3	15.3	-	15.3	None	Noticable	Noticable	Clearly Audible
NCA02	7423 23	"8-10 PYE ST, WESTMEAD"	1	RES	59	54	52	42			42.6	46.8		0	0	0	0.6	-	0.6	None	None	None	Noticable
NCA02	7423 26	"26 AUSTRAL AV, WESTMEAD"	1	RES	59	54	52	42			42.3	46.5		0	0	0	0.3	-	0.3	None	None	None	Noticable
NCA02	7423 27	"45 HASSALL ST, WESTMEAD"	1	RES	59	54	52	42	Y		51.9	56.1		0	0	0	9.9	-	9.9	None	None	None	Noticable
NCA02	7423 28	"45 HASSALL ST, WESTMEAD"	2	RES	59	54	52	42	Y		48.5	52.7		0	0	0	6.5	-	6.5	None	None	None	Noticable
NCA02	7423 29	"45 HASSALL ST, WESTMEAD"	3	RES	59	54	52	42	Y		50.3	54.5		0	0	0	8.3	-	8.3	None	None	None	Noticable

Construction noise impact statement

NCA02	7423 32	"20 PYE ST, WESTMEAD"	2	RES	59	54	52	42			44	48.2		0	0	0	2	-	2	None	None	None	Noticable
NCA02	7423 33	"24 PRIDDLE ST, WESTMEAD"	1	RES	59	54	52	42	Y	Y	71.7	75.9		12.7	17.7	19.7	29.7	11	29.7	Clearly Audible	Clearly Audible	Clearly Audible	Moderately Intrusive
NCA02	7423 34	"4 PYE ST, WESTMEAD"	1	RES	59	54	52	42			42.3	46.5		0	0	0	0.3	-	0.3	None	None	None	Noticable
NCA02	7423 37	"53 MOREE AV, WESTMEAD"	1	RES	59	54	52	42	Y		48.4	52.6		0	0	0	6.4	-	6.4	None	None	None	Noticable
NCA02	7423 41	"7-9 OAKES ST, WESTMEAD"	2	RES	59	54	52	42			42.9	47.1		0	0	0	0.9	-	0.9	None	None	None	Noticable
NCA02	7423 42	"75 HAWKESBURY RD, WESTMEAD"	1	RES	59	54	52	42			47.1	51.3		0	0	0	5.1	-	5.1	None	None	None	Noticable
NCA02	7423 44	"4 COTSWOLD ST, WESTMEAD"	1	RES	59	54	52	42			42.1	46.3		0	0	0	0.1	-	0.1	None	None	None	Noticable
NCA02	7423 45	"70 GOOD ST, WESTMEAD"	1	RES	59	54	52	42			43.1	47.3		0	0	0	1.1	-	1.1	None	None	None	Noticable
NCA02	7423 47	"55-57 HASSALL ST, WESTMEAD"	1	RES	59	54	52	42			47.5	51.7		0	0	0	5.5	-	5.5	None	None	None	Noticable
NCA02	7423 48	"55-57 HASSALL ST, WESTMEAD"	2	RES	59	54	52	42	Y		49.4	53.6		0	0	0	7.4	-	7.4	None	None	None	Noticable
NCA02	7423 49	"55-57 HASSALL ST, WESTMEAD"	3	RES	59	54	52	42	Y		51.5	55.7		0	0	0	9.5	-	9.5	None	None	None	Noticable
NCA02	7423 50	"55-57 HASSALL ST, WESTMEAD"	4	RES	59	54	52	42	Y		53.7	57.9		0	0	1.7	11.7	-	11.7	None	None	Noticable	Clearly Audible
NCA02	7423 51	"2 FENWICK PL, WESTMEAD"	1	RES	59	54	52	42			45.3	49.5		0	0	0	3.3	-	3.3	None	None	None	Noticable
NCA02	7423 52	"68 HOUISON ST, WESTMEAD"	1	RES	59	54	52	42			43.6	47.8		0	0	0	1.6	-	1.6	None	None	None	Noticable
NCA02	7423 54	"34A MOREE AV, WESTMEAD"	1	RES	59	54	52	42			45.8	50		0	0	0	3.8	-	3.8	None	None	None	Noticable
NCA02	7423 55	"48 GRAND AV, WESTMEAD"	1	RES	59	54	52	42	Y		50.8	55		0	0	0	8.8	-	8.8	None	None	None	Noticable
NCA02	7423 58	"7 AUSTRAL AV, WESTMEAD"	1	RES	59	54	52	42			44.7	48.9		0	0	0	2.7	-	2.7	None	None	None	Noticable
NCA02	7423 59	"30 MOREE AV, WESTMEAD"	1	RES	59	54	52	42			43.8	48		0	0	0	1.8	-	1.8	None	None	None	Noticable
NCA02	7423 60	"20 BAILEY ST, WESTMEAD"	1	RES	59	54	52	42			43	47.2		0	0	0	1	-	1	None	None	None	Noticable
NCA02	7423 61	"20 BAILEY ST, WESTMEAD"	2	RES	59	54	52	42			45.5	49.7		0	0	0	3.5	-	3.5	None	None	None	Noticable
NCA02	7423 64	"3B RALPH ST, WESTMEAD"	1	RES	59	54	52	42			42.8	47		0	0	0	0.8	-	0.8	None	None	None	Noticable
NCA02	7423 66	"10 PRIDDLE ST, WESTMEAD"	1	RES	59	54	52	42	Y		57.5	61.7		0	3.5	5.5	15.5	-	15.5	None	Noticable	Noticable	Clearly Audible
NCA02	7423 67	"10 PRIDDLE ST, WESTMEAD"	2	RES	59	54	52	42	Y		57.8	62		0	3.8	5.8	15.8	-	15.8	None	Noticable	Noticable	Clearly Audible
NCA02	7423 68	"10 PRIDDLE ST, WESTMEAD"	3	RES	59	54	52	42	Y		56.5	60.7		0	2.5	4.5	14.5	-	14.5	None	Noticable	Noticable	Clearly Audible
NCA02	7423 69	"10 PRIDDLE ST, WESTMEAD"	4	RES	59	54	52	42	Y		56.9	61.1		0	2.9	4.9	14.9	-	14.9	None	Noticable	Noticable	Clearly Audible
NCA02	7423 70	"16 GRAND AV, WESTMEAD"	1	RES	59	54	52	42			45.5	49.7		0	0	0	3.5	-	3.5	None	None	None	Noticable
NCA02	7423 72	"51 HAWKESBURY RD, WESTMEAD"	1	RES	59	54	52	42			45.1	49.3		0	0	0	3.1	-	3.1	None	None	None	Noticable
NCA02	7423 73	"7 COTSWOLD ST, WESTMEAD"	1	RES	59	54	52	42			42.9	47.1		0	0	0	0.9	-	0.9	None	None	None	Noticable
NCA02	7423 75	"113 HAWKESBURY RD, WESTMEAD"	1	COM	70	70	70	70			70.6	74.8		0.6	0.6	0.6	0.6	-	0.6	Noticable	Noticable	Noticable	Noticable
NCA02	7423 76	"71 GRAND AV, WESTMEAD"	1	RES	59	54	52	42			42.9	47.1		0	0	0	0.9	-	0.9	None	None	None	Noticable
NCA02	7423 78	"8A SCHOOL PDE, WESTMEAD"	1	RES	59	54	52	42			43.8	48		0	0	0	1.8	-	1.8	None	None	None	Noticable
NCA02	7423 79	"28 CHURCH AV, WESTMEAD"	1	RES	59	54	52	42			42.9	47.1		0	0	0	0.9	-	0.9	None	None	None	Noticable
NCA02	7423 80	"8 CHURCH AV, WESTMEAD"	1	RES	59	54	52	42			44.8	49		0	0	0	2.8	-	2.8	None	None	None	Noticable
NCA02	7423 81	"6 NOLAN CR, WESTMEAD"	1	RES	59	54	52	42			45.3	49.5		0	0	0	3.3	-	3.3	None	None	None	Noticable
NCA02	7423 82	0	1	COM	59	54	52	42			53	57.2		0	0	1	11	-	11	None	None	Noticable	Clearly Audible
NCA02	7423 83	0	2	COM	59	54	52	42			53.3	57.5		0	0	1.3	11.3	-	11.3	None	None	Noticable	Clearly Audible

Construction noise impact statement

NCA02	7423 84	"53-57 GOOD ST, WESTMEAD"	1	RES	59	54	52	42			44.5	48.7		0	0	0	2.5	-	2.5	None	None	None	Noticable
NCA02	7423 85	"53-57 GOOD ST, WESTMEAD"	2	RES	59	54	52	42			45.3	49.5		0	0	0	3.3	-	3.3	None	None	None	Noticable
NCA02	7423 86	"53-57 GOOD ST, WESTMEAD"	3	RES	59	54	52	42			47.2	51.4		0	0	0	5.2	-	5.2	None	None	None	Noticable
NCA02	7423 87	"21 AUSTRAL AV, WESTMEAD"	1	RES	59	54	52	42			42.3	46.5		0	0	0	0.3	-	0.3	None	None	None	Noticable
NCA02	7423 88	"40 MOREE AV, WESTMEAD"	1	RES	59	54	52	42			47.6	51.8		0	0	0	5.6	-	5.6	None	None	None	Noticable
NCA02	7423 89	"9 NOLAN CR, WESTMEAD"	1	RES	59	54	52	42			45.6	49.8		0	0	0	3.6	-	3.6	None	None	None	Noticable
NCA02	7423 90	"9 MOREE AV, WESTMEAD"	1	RES	59	54	52	42	Y		55.2	59.4		0	1.2	3.2	13.2	-	13.2	None	Noticable	Noticable	Clearly Audible
NCA02	7423 93	"72 HAWKESBURY RD, WESTMEAD"	1	RES	59	54	52	42	Y		52.6	56.8		0	0	0.6	10.6	-	10.6	None	None	Noticable	Clearly Audible
NCA02	7423 95	"4 MIMOSA ST, WESTMEAD"	2	RES	59	54	52	42			45.5	49.7		0	0	0	3.5	-	3.5	None	None	None	Noticable
NCA02	7424 00	"27 COTSWOLD ST, WESTMEAD"	2	RES	59	54	52	42			45.8	50		0	0	0	3.8	-	3.8	None	None	None	Noticable
NCA02	7424 02	"59 ALEXANDRA AV, WESTMEAD"	1	RES	59	54	52	42			44.4	48.6		0	0	0	2.4	-	2.4	None	None	None	Noticable
NCA02	7424 05	"15 CHURCH AV, WESTMEAD"	1	RES	59	54	52	42			43.7	47.9		0	0	0	1.7	-	1.7	None	None	None	Noticable
NCA02	7424 06	"55 ALEXANDRA AV, WESTMEAD"	1	RES	59	54	52	42			43.5	47.7		0	0	0	1.5	-	1.5	None	None	None	Noticable
NCA02	7424 08	"7 MOREE AV, WESTMEAD"	1	RES	59	54	52	42			43.5	47.7		0	0	0	1.5	-	1.5	None	None	None	Noticable
NCA02	7424 12	"152 HAWKESBURY RD, WESTMEAD"	1	RES	59	54	52	42	Y	Y	61.9	66.1		2.9	7.9	9.9	19.9	1	19.9	Noticable	Noticable	Noticable	Clearly Audible
NCA02	7424 15	"34-38 HASSALL ST, WESTMEAD"	1	RES	59	54	52	42	Y		57.4	61.6		0	3.4	5.4	15.4	-	15.4	None	Noticable	Noticable	Clearly Audible
NCA02	7424 16	"34-38 HASSALL ST, WESTMEAD"	2	RES	59	54	52	42	Y		57.7	61.9		0	3.7	5.7	15.7	-	15.7	None	Noticable	Noticable	Clearly Audible
NCA02	7424 17	"43 AUSTRAL AV, WESTMEAD"	1	RES	59	54	52	42			46.3	50.5		0	0	0	4.3	-	4.3	None	None	None	Noticable
NCA02	7424 18	"7 FENWICK PL, WESTMEAD"	1	RES	59	54	52	42	Y		48.5	52.7		0	0	0	6.5	-	6.5	None	None	None	Noticable
NCA02	7424 21	"11 GRAND AV, WESTMEAD"	1	RES	59	54	52	42			42.5	46.7		0	0	0	0.5	-	0.5	None	None	None	Noticable
NCA02	7424 22	"6 AUSTRAL AV, WESTMEAD"	1	RES	59	54	52	42			48.2	52.4		0	0	0	6.2	-	6.2	None	None	None	Noticable
NCA02	7424 25	"68 HAWKESBURY RD, WESTMEAD"	1	RES	59	54	52	42	Y		48.3	52.5		0	0	0	6.3	-	6.3	None	None	None	Noticable
NCA02	7424 26	"68 HAWKESBURY RD, WESTMEAD"	2	RES	59	54	52	42	Y		50.6	54.8		0	0	0	8.6	-	8.6	None	None	None	Noticable
NCA02	7424 31	"1A MOREE AV, WESTMEAD"	1	RES	59	54	52	42	Y		49.1	53.3		0	0	0	7.1	-	7.1	None	None	None	Noticable
NCA02	7424 33	"112 HAWKESBURY RD, WESTMEAD"	1	RES	59	54	52	42	Y	Y	65.4	69.6		6.4	11.4	13.4	23.4	5	23.4	Noticable	Clearly Audible	Clearly Audible	Moderately Intrusive
NCA02	7424 35	"29A AUSTRAL AV, WESTMEAD"	1	RES	59	54	52	42			42.8	47		0	0	0	0.8	-	0.8	None	None	None	Noticable
NCA02	7424 36	"10 COTSWOLD ST, WESTMEAD"	1	RES	59	54	52	42			42.4	46.6		0	0	0	0.4	-	0.4	None	None	None	Noticable
NCA02	7424 37	"9 GRAND AV, WESTMEAD"	1	RES	59	54	52	42			44.2	48.4		0	0	0	2.2	-	2.2	None	None	None	Noticable
NCA02	7424 38	"2 MIMOSA ST, WESTMEAD"	1	RES	59	54	52	42			44.1	48.3		0	0	0	2.1	-	2.1	None	None	None	Noticable
NCA02	7424 39	"10 THOMAS CLARKE ST, WESTMEAD"	1	RES	59	54	52	42			47.6	51.8		0	0	0	5.6	-	5.6	None	None	None	Noticable
NCA02	7424 40	"34A MOREE AV, WESTMEAD"	1	RES	59	54	52	42			46.9	51.1		0	0	0	4.9	-	4.9	None	None	None	Noticable
NCA02	7424 43	"34 MOREE AV, WESTMEAD"	1	RES	59	54	52	42			45.6	49.8		0	0	0	3.6	-	3.6	None	None	None	Noticable
NCA02	7424 44	"2-6 MOWLE ST, WESTMEAD"	2	RES	59	54	52	42			44.7	48.9		0	0	0	2.7	-	2.7	None	None	None	Noticable
NCA02	7424 45	"2-6 MOWLE ST, WESTMEAD"	3	RES	59	54	52	42			45.9	50.1		0	0	0	3.9	-	3.9	None	None	None	Noticable
NCA02	7424 46	"2-6 MOWLE ST, WESTMEAD"	1	RES	59	54	52	42			43.2	47.4		0	0	0	1.2	-	1.2	None	None	None	Noticable
NCA02	7424 47	"20 GRAND AV, WESTMEAD"	1	RES	59	54	52	42			43.6	47.8		0	0	0	1.6	-	1.6	None	None	None	Noticable

Construction noise impact statement

NCA02	7424 49	"26 CHURCH AV, WESTMEAD"	1	RES	59	54	52	42			42.9	47.1		0	0	0	0.9	-	0.9	None	None	None	Noticable
NCA02	7424 50	"7 THOMAS CLARKE ST, WESTMEAD"	1	RES	59	54	52	42			44.3	48.5		0	0	0	2.3	-	2.3	None	None	None	Noticable
NCA02	7424 52	"4 AUSTRAL AV, WESTMEAD"	1	RES	59	54	52	42	Y		52.2	56.4		0	0	0.2	10.2	-	10.2	None	None	Noticable	Clearly Audible
NCA02	7424 53	"54 ALEXANDRA AV, WESTMEAD"	1	RES	59	54	52	42			43.2	47.4		0	0	0	1.2	-	1.2	None	None	None	Noticable
NCA02	7424 54	"14 THOMAS CLARKE ST, WESTMEAD"	1	RES	59	54	52	42			45.7	49.9		0	0	0	3.7	-	3.7	None	None	None	Noticable
NCA02	7424 55	"47 CHURCH AV, WESTMEAD"	1	RES	59	54	52	42			46.6	50.8		0	0	0	4.6	-	4.6	None	None	None	Noticable
NCA02	7424 56	"1-3 SCHOOL PDE, WESTMEAD"	1	RES	59	54	52	42			44.5	48.7		0	0	0	2.5	-	2.5	None	None	None	Noticable
NCA02	7424 57	"44 MORE AV, WESTMEAD"	1	RES	59	54	52	42			45.7	49.9		0	0	0	3.7	-	3.7	None	None	None	Noticable
NCA02	7424 60	"2 NOLAN CR, WESTMEAD"	1	RES	59	54	52	42			45.7	49.9		0	0	0	3.7	-	3.7	None	None	None	Noticable
NCA02	7424 61	"2 NOLAN CR, WESTMEAD"	2	RES	59	54	52	42	Y		48.6	52.8		0	0	0	6.6	-	6.6	None	None	None	Noticable
NCA02	7424 62	"2-4 OAKES ST, WESTMEAD"	1	RES	59	54	52	42			44.3	48.5		0	0	0	2.3	-	2.3	None	None	None	Noticable
NCA02	7424 63	"2-4 OAKES ST, WESTMEAD"	2	RES	59	54	52	42			46.5	50.7		0	0	0	4.5	-	4.5	None	None	None	Noticable
NCA02	7424 64	"2-4 OAKES ST, WESTMEAD"	3	RES	59	54	52	42	Y		48.5	52.7		0	0	0	6.5	-	6.5	None	None	None	Noticable
NCA02	7424 65	"9 THOMAS CLARKE ST, WESTMEAD"	1	RES	59	54	52	42			45.7	49.9		0	0	0	3.7	-	3.7	None	None	None	Noticable
NCA02	7424 66	"9 THOMAS CLARKE ST, WESTMEAD"	2	RES	59	54	52	42			46.7	50.9		0	0	0	4.7	-	4.7	None	None	None	Noticable
NCA02	7424 68	"3 GRAND AV, WESTMEAD"	1	RES	59	54	52	42			45.7	49.9		0	0	0	3.7	-	3.7	None	None	None	Noticable
NCA02	7424 70	"14 MOWLE ST, WESTMEAD"	1	RES	59	54	52	42	Y		48.9	53.1		0	0	0	6.9	-	6.9	None	None	None	Noticable
NCA02	7424 71	"27 MORE AV, WESTMEAD"	1	RES	59	54	52	42	Y		51.9	56.1		0	0	0	9.9	-	9.9	None	None	None	Noticable
NCA02	7424 72	"17 MORE AV, WESTMEAD"	1	RES	59	54	52	42	Y		54.7	58.9		0	0.7	2.7	12.7	-	12.7	None	Noticable	Noticable	Clearly Audible
NCA02	7424 73	"15-23 MOWLE ST, WESTMEAD"	1	RES	59	54	52	42	Y		52.9	57.1		0	0	0.9	10.9	-	10.9	None	None	Noticable	Clearly Audible
NCA02	7424 74	"15-23 MOWLE ST, WESTMEAD"	2	RES	59	54	52	42	Y		56.3	60.5		0	2.3	4.3	14.3	-	14.3	None	Noticable	Noticable	Clearly Audible
NCA02	7424 75	"15-23 MOWLE ST, WESTMEAD"	3	RES	59	54	52	42	Y		60.8	65		1.8	6.8	8.8	18.8	-	18.8	Noticable	Noticable	Noticable	Clearly Audible
NCA02	7424 77	"12 HASSALL ST, WESTMEAD"	2	RES	59	54	52	42			44.9	49.1		0	0	0	2.9	-	2.9	None	None	None	Noticable
NCA02	7424 78	"1-3 SCHOOL PDE, WESTMEAD"	1	RES	59	54	52	42			42.3	46.5		0	0	0	0.3	-	0.3	None	None	None	Noticable
NCA02	7424 82	"48-52 HASSALL ST, WESTMEAD"	2	RES	59	54	52	42	Y		58.6	62.8		0	4.6	6.6	16.6	-	16.6	None	Noticable	Noticable	Clearly Audible
NCA02	7424 83	"48-52 HASSALL ST, WESTMEAD"	3	RES	59	54	52	42	Y		59.8	64		0.8	5.8	7.8	17.8	-	17.8	Noticable	Noticable	Noticable	Clearly Audible
NCA02	7424 84	"48-52 HASSALL ST, WESTMEAD"	1	RES	59	54	52	42	Y		58.1	62.3		0	4.1	6.1	16.1	-	16.1	None	Noticable	Noticable	Clearly Audible
NCA02	7424 85	"8 FENWICK PL, WESTMEAD"	1	RES	59	54	52	42	Y		50.5	54.7		0	0	0	8.5	-	8.5	None	None	None	Noticable
NCA02	7424 86	"14 RALPH ST, WESTMEAD"	2	RES	59	54	52	42			46.8	51		0	0	0	4.8	-	4.8	None	None	None	Noticable
NCA02	7424 87	"14 RALPH ST, WESTMEAD"	1	RES	59	54	52	42			44.9	49.1		0	0	0	2.9	-	2.9	None	None	None	Noticable
NCA02	7424 90	"40 AUSTRAL AV, WESTMEAD"	1	RES	59	54	52	42			42.2	46.4		0	0	0	0.2	-	0.2	None	None	None	Noticable
NCA02	7424 92	"51 HAWKESBURY RD, WESTMEAD"	1	RES	59	54	52	42			43.3	47.5		0	0	0	1.3	-	1.3	None	None	None	Noticable
NCA02	7424 93	"51 HAWKESBURY RD, WESTMEAD"	2	RES	59	54	52	42			47.9	52.1		0	0	0	5.9	-	5.9	None	None	None	Noticable
NCA02	7424 94	"58 GRAND AV, WESTMEAD"	1	RES	59	54	52	42	Y		50.9	55.1		0	0	0	8.9	-	8.9	None	None	None	Noticable
NCA02	7424 96	"22 PRIDDLE ST, WESTMEAD"	1	RES	59	54	52	42	Y	Y	69.2	73.4		10.2	15.2	17.2	27.2	8	27.2	Clearly Audible	Clearly Audible	Clearly Audible	Moderately Intrusive
NCA02	7424 97	"22 PRIDDLE ST, WESTMEAD"	2	RES	59	54	52	42	Y	Y	70.5	74.7		11.5	16.5	18.5	28.5	10	28.5	Clearly Audible	Clearly Audible	Clearly Audible	Moderately Intrusive

Construction noise impact statement

NCA02	7424 98	"22 PRIDDLE ST, WESTMEAD"	3	RES	59	54	52	42	Y	Y	71.4	75.6		12.4	17.4	19.4	29.4	11	29.4	Clearly Audible	Clearly Audible	Clearly Audible	Moderately Intrusive
NCA02	7425 00	"48-52 HASSALL ST, WESTMEAD"	1	RES	59	54	52	42	Y		51.3	55.5		0	0	0	9.3	-	9.3	None	None	None	Noticable
NCA02	7425 01	"48-52 HASSALL ST, WESTMEAD"	2	RES	59	54	52	42	Y		52.3	56.5		0	0	0.3	10.3	-	10.3	None	None	Noticable	Clearly Audible
NCA02	7425 02	"48-52 HASSALL ST, WESTMEAD"	3	RES	59	54	52	42	Y		54.7	58.9		0	0.7	2.7	12.7	-	12.7	None	Noticable	Noticable	Clearly Audible
NCA02	7425 03	"48-52 HASSALL ST, WESTMEAD"	4	RES	59	54	52	42	Y		57.6	61.8		0	3.6	5.6	15.6	-	15.6	None	Noticable	Noticable	Clearly Audible
NCA02	7425 04	"18 MOWLE ST, WESTMEAD"	1	RES	59	54	52	42	Y		51.2	55.4		0	0	0	9.2	-	9.2	None	None	None	Noticable
NCA02	7425 05	"18 MOWLE ST, WESTMEAD"	2	RES	59	54	52	42	Y		53.7	57.9		0	0	1.7	11.7	-	11.7	None	None	Noticable	Clearly Audible
NCA02	7425 06	"18 MOWLE ST, WESTMEAD"	3	RES	59	54	52	42	Y		56.9	61.1		0	2.9	4.9	14.9	-	14.9	None	Noticable	Noticable	Clearly Audible
NCA02	7425 07	"35 CHURCH AV, WESTMEAD"	1	RES	59	54	52	42			44.2	48.4		0	0	0	2.2	-	2.2	None	None	None	Noticable
NCA02	7425 08	"35 CHURCH AV, WESTMEAD"	2	RES	59	54	52	42			45	49.2		0	0	0	3	-	3	None	None	None	Noticable
NCA02	7425 10	"21 MOREE AV, WESTMEAD"	1	RES	59	54	52	42	Y		54	58.2		0	0	2	12	-	12	None	None	Noticable	Clearly Audible
NCA02	7425 11	"58 HOUISON ST, WESTMEAD"	1	RES	59	54	52	42			45.2	49.4		0	0	0	3.2	-	3.2	None	None	None	Noticable
NCA02	7425 12	"101 HAWKESBURY RD, WESTMEAD"	1	RES	59	54	52	42	Y		59.9	64.1		0.9	5.9	7.9	17.9	-	17.9	Noticable	Noticable	Noticable	Clearly Audible
NCA02	7425 13	"101 HAWKESBURY RD, WESTMEAD"	2	RES	59	54	52	42	Y		60.7	64.9		1.7	6.7	8.7	18.7	-	18.7	Noticable	Noticable	Noticable	Clearly Audible
NCA02	7425 14	"101 HAWKESBURY RD, WESTMEAD"	3	RES	59	54	52	42	Y	Y	61.7	65.9		2.7	7.7	9.7	19.7	1	19.7	Noticable	Noticable	Noticable	Clearly Audible
NCA02	7425 18	"51 AUSTRAL AV, WESTMEAD"	2	RES	59	54	52	42			45.9	50.1		0	0	0	3.9	-	3.9	None	None	None	Noticable
NCA02	7425 20	"6A PYE ST, WESTMEAD"	1	RES	59	54	52	42			43.5	47.7		0	0	0	1.5	-	1.5	None	None	None	Noticable
NCA02	7425 21	"49 AUSTRAL AV, WESTMEAD"	1	RES	59	54	52	42			45	49.2		0	0	0	3	-	3	None	None	None	Noticable
NCA02	7425 22	"5-9 MOWLE ST, WESTMEAD"	2	RES	59	54	52	42	Y		54.5	58.7		0	0.5	2.5	12.5	-	12.5	None	Noticable	Noticable	Clearly Audible
NCA02	7425 23	"5-9 MOWLE ST, WESTMEAD"	3	RES	59	54	52	42	Y		56.2	60.4		0	2.2	4.2	14.2	-	14.2	None	Noticable	Noticable	Clearly Audible
NCA02	7425 24	"5-9 MOWLE ST, WESTMEAD"	1	RES	59	54	52	42	Y		53.8	58		0	0	1.8	11.8	-	11.8	None	None	Noticable	Clearly Audible
NCA02	7425 26	"1-3 SCHOOL PDE, WESTMEAD"	1	RES	59	54	52	42	Y		48.9	53.1		0	0	0	6.9	-	6.9	None	None	None	Noticable
NCA02	7425 28	"43 CHURCH AV, WESTMEAD"	1	RES	59	54	52	42			45.2	49.4		0	0	0	3.2	-	3.2	None	None	None	Noticable
NCA02	7425 29	"67-69 HAWKESBURY RD, WESTMEAD"	1	COM	59	54	52	42			42.5	46.7		0	0	0	0.5	-	0.5	None	None	None	Noticable
NCA02	7425 32	"8 AUSTRAL AV, WESTMEAD"	1	RES	59	54	52	42			44.7	48.9		0	0	0	2.7	-	2.7	None	None	None	Noticable
NCA02	7425 33	"67 HOUISON ST, WESTMEAD"	1	RES	59	54	52	42			45.9	50.1		0	0	0	3.9	-	3.9	None	None	None	Noticable
NCA02	7425 36	"23 MOREE AV, WESTMEAD"	1	RES	59	54	52	42	Y		53.2	57.4		0	0	1.2	11.2	-	11.2	None	None	Noticable	Clearly Audible
NCA02	7425 38	"1 MOREE AV, WESTMEAD"	1	RES	59	54	52	42			48.2	52.4		0	0	0	6.2	-	6.2	None	None	None	Noticable
NCA02	7425 39	"71 HOUISON ST, WESTMEAD"	1	RES	59	54	52	42			42.9	47.1		0	0	0	0.9	-	0.9	None	None	None	Noticable
NCA02	7425 45	"11-13 OAKES ST, WESTMEAD"	3	RES	59	54	52	42			42.6	46.8		0	0	0	0.6	-	0.6	None	None	None	Noticable
NCA02	7425 46	"22 PYE ST, WESTMEAD"	1	RES	59	54	52	42			43.1	47.3		0	0	0	1.1	-	1.1	None	None	None	Noticable
NCA02	7425 48	"8 COTSWOLD ST, WESTMEAD"	1	RES	59	54	52	42			42.5	46.7		0	0	0	0.5	-	0.5	None	None	None	Noticable
NCA02	7425 50	"43 MOREE AV, WESTMEAD"	1	RES	59	54	52	42	Y		49.7	53.9		0	0	0	7.7	-	7.7	None	None	None	Noticable
NCA02	7425 51	"43 MOREE AV, WESTMEAD"	2	RES	59	54	52	42	Y		49.8	54		0	0	0	7.8	-	7.8	None	None	None	Noticable
NCA02	7425 54	"78 HOUISON ST, WESTMEAD"	1	RES	59	54	52	42			43	47.2		0	0	0	1	-	1	None	None	None	Noticable
NCA02	7425 55	"76 HOUISON ST, WESTMEAD"	1	RES	59	54	52	42			44	48.2		0	0	0	2	-	2	None	None	None	Noticable

Construction noise impact statement

NCA02	7425 57	"16 THOMAS CLARKE ST, WESTMEAD"	1	RES	59	54	52	42			46.5	50.7		0	0	0	4.5	-	4.5	None	None	None	Noticable
NCA02	7425 58	"61A GOOD ST, WESTMEAD"	1	RES	59	54	52	42			44.3	48.5		0	0	0	2.3	-	2.3	None	None	None	Noticable
NCA02	7425 59	"75 GRAND AV, WESTMEAD"	1	RES	59	54	52	42			43.5	47.7		0	0	0	1.5	-	1.5	None	None	None	Noticable
NCA02	7425 60	"8 NOLAN CR, WESTMEAD"	1	RES	59	54	52	42	Y		49.1	53.3		0	0	0	7.1	-	7.1	None	None	None	Noticable
NCA02	7425 61	"35 AUSTRAL AV, WESTMEAD"	1	RES	59	54	52	42			45.4	49.6		0	0	0	3.4	-	3.4	None	None	None	Noticable
NCA02	7425 62	"58 GRAND AV, WESTMEAD"	1	RES	59	54	52	42	Y		49.6	53.8		0	0	0	7.6	-	7.6	None	None	None	Noticable
NCA02	7425 63	"111 HAWKESBURY RD, WESTMEAD"	1	RES	59	54	52	42	Y	Y	69.9	74.1		10.9	15.9	17.9	27.9	9	27.9	Clearly Audible	Clearly Audible	Clearly Audible	Moderately Intrusive
NCA02	7425 64	"111 HAWKESBURY RD, WESTMEAD"	2	RES	59	54	52	42	Y	Y	70.7	74.9		11.7	16.7	18.7	28.7	10	28.7	Clearly Audible	Clearly Audible	Clearly Audible	Moderately Intrusive
NCA02	7425 65	"33A AUSTRAL AV, WESTMEAD"	1	RES	59	54	52	42			43.8	48		0	0	0	1.8	-	1.8	None	None	None	Noticable
NCA02	7425 66	"19 MOREE AV, WESTMEAD"	1	RES	59	54	52	42	Y		54.3	58.5		0	0.3	2.3	12.3	-	12.3	None	Noticable	Noticable	Clearly Audible
NCA02	7425 67	"50 GOOD ST, WESTMEAD"	1	RES	59	54	52	42			46.9	51.1		0	0	0	4.9	-	4.9	None	None	None	Noticable
NCA02	7425 68	"53 MOREE AV, WESTMEAD"	1	RES	59	54	52	42	Y		48.4	52.6		0	0	0	6.4	-	6.4	None	None	None	Noticable
NCA02	7425 69	"74 HOUISON ST, WESTMEAD"	1	RES	59	54	52	42			44.7	48.9		0	0	0	2.7	-	2.7	None	None	None	Noticable
NCA02	7425 70	"34 PYE ST, WESTMEAD"	1	RES	59	54	52	42			47.7	51.9		0	0	0	5.7	-	5.7	None	None	None	Noticable
NCA02	7425 71	"34 PYE ST, WESTMEAD"	2	RES	59	54	52	42	Y		49.3	53.5		0	0	0	7.3	-	7.3	None	None	None	Noticable
NCA02	7425 72	"52 GRAND AV, WESTMEAD"	1	RES	59	54	52	42	Y		50.2	54.4		0	0	0	8.2	-	8.2	None	None	None	Noticable
NCA02	7425 73	"31 MOREE AV, WESTMEAD"	2	RES	59	54	52	42	Y		51.6	55.8		0	0	0	9.6	-	9.6	None	None	None	Noticable
NCA02	7425 74	"31 MOREE AV, WESTMEAD"	1	RES	59	54	52	42	Y		51.4	55.6		0	0	0	9.4	-	9.4	None	None	None	Noticable
NCA02	7425 76	"31-33 MOSS PL, WESTMEAD"	2	RES	59	54	52	42			43.3	47.5		0	0	0	1.3	-	1.3	None	None	None	Noticable
NCA02	7425 77	"31-33 MOSS PL, WESTMEAD"	3	RES	59	54	52	42			46.6	50.8		0	0	0	4.6	-	4.6	None	None	None	Noticable
NCA02	7425 80	"5 FENWICK PL, WESTMEAD"	1	RES	59	54	52	42	Y		48.8	53		0	0	0	6.8	-	6.8	None	None	None	Noticable
NCA02	7425 82	"64A GRAND AV, WESTMEAD"	1	RES	59	54	52	42	Y		50.1	54.3		0	0	0	8.1	-	8.1	None	None	None	Noticable
NCA02	7425 87	"7-8 BERYL ST, WESTMEAD"	3	RES	59	54	52	42			43.1	47.3		0	0	0	1.1	-	1.1	None	None	None	Noticable
NCA02	7425 88	"7-8 BERYL ST, WESTMEAD"	4	RES	59	54	52	42			46.3	50.5		0	0	0	4.3	-	4.3	None	None	None	Noticable
NCA02	7425 89	"64A GRAND AV, WESTMEAD"	1	RES	59	54	52	42			47.1	51.3		0	0	0	5.1	-	5.1	None	None	None	Noticable
NCA02	7425 90	"64A GRAND AV, WESTMEAD"	2	RES	59	54	52	42	Y		48.5	52.7		0	0	0	6.5	-	6.5	None	None	None	Noticable
NCA02	7425 91	"16 NOLAN CR, WESTMEAD"	1	RES	59	54	52	42			46.2	50.4		0	0	0	4.2	-	4.2	None	None	None	Noticable
NCA02	7425 92	"16 NOLAN CR, WESTMEAD"	2	RES	59	54	52	42			47.8	52		0	0	0	5.8	-	5.8	None	None	None	Noticable
NCA02	7425 94	"4 CHURCH AV, WESTMEAD"	1	RES	59	54	52	42			43.9	48.1		0	0	0	1.9	-	1.9	None	None	None	Noticable
NCA02	7425 96	"1 BAILEY ST, WESTMEAD"	2	RES	59	54	52	42			44	48.2		0	0	0	2	-	2	None	None	None	Noticable
NCA02	7425 97	"19 NOLAN CR, WESTMEAD"	1	RES	59	54	52	42			44.9	49.1		0	0	0	2.9	-	2.9	None	None	None	Noticable
NCA02	7425 98	"14 FENWICK PL, WESTMEAD"	1	RES	59	54	52	42			46.9	51.1		0	0	0	4.9	-	4.9	None	None	None	Noticable
NCA02	7425 99	"26 PRIDDLE ST, WESTMEAD"	1	RES	59	54	52	42	Y	Y	74.5	78.7		15.5	20.5	22.5	32.5	14	32.5	Clearly Audible	Moderately Intrusive	Moderately Intrusive	Highly Intrusive
NCA02	7426 01	"38 GRAND AV, WESTMEAD"	2	RES	59	54	52	42			42.1	46.3		0	0	0	0.1	-	0.1	None	None	None	Noticable
NCA02	7426 02	"48 GOOD ST, WESTMEAD"	1	RES	59	54	52	42			42.1	46.3		0	0	0	0.1	-	0.1	None	None	None	Noticable
NCA02	7426 06	"7-9 OAKES ST, WESTMEAD"	3	RES	59	54	52	42			43.1	47.3		0	0	0	1.1	-	1.1	None	None	None	Noticable

Construction noise impact statement

NCA02	7426 07	"55 HAWKESBURY RD, WESTMEAD"	1	RES	59	54	52	42	Y		50.3	54.5		0	0	0	8.3	-	8.3	None	None	None	Noticable
NCA02	7426 08	"81 BRIDGE RD, WESTMEAD"	1	RES	59	54	52	42			47.8	52		0	0	0	5.8	-	5.8	None	None	None	Noticable
NCA02	7426 10	"63 HOUISON ST, WESTMEAD"	1	RES	59	54	52	42			45.1	49.3		0	0	0	3.1	-	3.1	None	None	None	Noticable
NCA02	7426 11	"15 MOREE AV, WESTMEAD"	1	RES	59	54	52	42	Y		54.8	59		0	0.8	2.8	12.8	-	12.8	None	Noticable	Noticable	Clearly Audible
NCA02	7426 12	"59 HOUISON ST, WESTMEAD"	1	RES	59	54	52	42			45.8	50		0	0	0	3.8	-	3.8	None	None	None	Noticable
NCA02	7426 13	"4 NOLAN CR, WESTMEAD"	1	RES	59	54	52	42	Y		48.5	52.7		0	0	0	6.5	-	6.5	None	None	None	Noticable
NCA02	7426 14	"4 NOLAN CR, WESTMEAD"	2	RES	59	54	52	42	Y		50.2	54.4		0	0	0	8.2	-	8.2	None	None	None	Noticable
NCA02	7426 15	"24A CHURCH AV, WESTMEAD"	1	RES	59	54	52	42			42.8	47		0	0	0	0.8	-	0.8	None	None	None	Noticable
NCA02	7426 16	"24A CHURCH AV, WESTMEAD"	2	RES	59	54	52	42			43.5	47.7		0	0	0	1.5	-	1.5	None	None	None	Noticable
NCA02	7426 17	"17 CHURCH AV, WESTMEAD"	1	RES	59	54	52	42			43.1	47.3		0	0	0	1.1	-	1.1	None	None	None	Noticable
NCA02	7426 18	"45 MOREE AV, WESTMEAD"	1	RES	59	54	52	42	Y		49.2	53.4		0	0	0	7.2	-	7.2	None	None	None	Noticable
NCA02	7426 20	"9 COTSWOLD ST, WESTMEAD"	1	RES	59	54	52	42			43.3	47.5		0	0	0	1.3	-	1.3	None	None	None	Noticable
NCA02	7426 22	"44 AUSTRAL AV, WESTMEAD"	1	RES	59	54	52	42			45	49.2		0	0	0	3	-	3	None	None	None	Noticable
NCA02	7426 23	"6 SCHOOL PDE, WESTMEAD"	1	RES	59	54	52	42	Y		49.3	53.5		0	0	0	7.3	-	7.3	None	None	None	Noticable
NCA02	7426 24	"2-8 BAILEY ST, WESTMEAD"	1	RES	59	54	52	42			42.9	47.1		0	0	0	0.9	-	0.9	None	None	None	Noticable
NCA02	7426 25	"2-8 BAILEY ST, WESTMEAD"	2	RES	59	54	52	42			43.9	48.1		0	0	0	1.9	-	1.9	None	None	None	Noticable
NCA02	7426 26	"2-8 BAILEY ST, WESTMEAD"	3	RES	59	54	52	42			45.9	50.1		0	0	0	3.9	-	3.9	None	None	None	Noticable
NCA02	7426 29	"37 MOREE AV, WESTMEAD"	1	RES	59	54	52	42	Y		48.8	53		0	0	0	6.8	-	6.8	None	None	None	Noticable
NCA02	7426 34	"70 HAWKESBURY RD, WESTMEAD"	1	RES	59	54	52	42	Y		51	55.2		0	0	0	9	-	9	None	None	None	Noticable
NCA02	7426 36	"47 MOREE AV, WESTMEAD"	1	RES	59	54	52	42	Y		49.1	53.3		0	0	0	7.1	-	7.1	None	None	None	Noticable
NCA02	7426 37	"1 MOSS PL, WESTMEAD"	1	RES	59	54	52	42			47.4	51.6		0	0	0	5.4	-	5.4	None	None	None	Noticable
NCA02	7426 38	"1 MOSS PL, WESTMEAD"	2	RES	59	54	52	42			47.9	52.1		0	0	0	5.9	-	5.9	None	None	None	Noticable
NCA02	7426 39	"41 CHURCH AV, WESTMEAD"	1	RES	59	54	52	42			45	49.2		0	0	0	3	-	3	None	None	None	Noticable
NCA02	7426 40	"41 CHURCH AV, WESTMEAD"	2	RES	59	54	52	42			45.5	49.7		0	0	0	3.5	-	3.5	None	None	None	Noticable
NCA02	7426 41	"119 HAWKESBURY RD, WESTMEAD"	1	RES	59	54	52	42	Y	Y	77.9	82.1	Y	18.9	23.9	25.9	35.9	17	35.9	Clearly Audible	Moderately Intrusive	Moderately Intrusive	Highly Intrusive
NCA02	7426 42	"10 COTSWOLD ST, WESTMEAD"	1	RES	59	54	52	42			45.6	49.8		0	0	0	3.6	-	3.6	None	None	None	Noticable
NCA02	7426 44	"18 CHURCH AV, WESTMEAD"	1	RES	59	54	52	42			43	47.2		0	0	0	1	-	1	None	None	None	Noticable
NCA02	7426 46	"14 RALPH ST, WESTMEAD"	1	RES	59	54	52	42			43.3	47.5		0	0	0	1.3	-	1.3	None	None	None	Noticable
NCA02	7426 47	"65-67 GOOD ST, WESTMEAD"	1	RES	59	54	52	42			42.7	46.9		0	0	0	0.7	-	0.7	None	None	None	Noticable
NCA02	7426 48	"65-67 GOOD ST, WESTMEAD"	2	RES	59	54	52	42			44	48.2		0	0	0	2	-	2	None	None	None	Noticable
NCA02	7426 49	"65-67 GOOD ST, WESTMEAD"	3	RES	59	54	52	42			45.4	49.6		0	0	0	3.4	-	3.4	None	None	None	Noticable
NCA02	7426 50	"42 GRAND AV, WESTMEAD"	1	RES	59	54	52	42			48	52.2		0	0	0	6	-	6	None	None	None	Noticable
NCA02	7426 52	"14 GRAND AV, WESTMEAD"	1	RES	59	54	52	42			45.3	49.5		0	0	0	3.3	-	3.3	None	None	None	Noticable
NCA02	7426 53	"3 NOLAN CR, WESTMEAD"	1	RES	59	54	52	42	Y		50.7	54.9		0	0	0	8.7	-	8.7	None	None	None	Noticable
NCA02	7426 54	"3 NOLAN CR, WESTMEAD"	2	RES	59	54	52	42	Y		52.7	56.9		0	0	0.7	10.7	-	10.7	None	None	Noticable	Clearly Audible
NCA02	7426 55	"37-43 GOOD ST, WESTMEAD"	2	RES	59	54	52	42			47.5	51.7		0	0	0	5.5	-	5.5	None	None	None	Noticable

Construction noise impact statement

NCA02	7426 56	"37-43 GOOD ST, WESTMEAD"	3	RES	59	54	52	42			47.8	52		0	0	0	5.8	-	5.8	None	None	None	Noticable
NCA02	7426 57	"37-43 GOOD ST, WESTMEAD"	1	RES	59	54	52	42			47	51.2		0	0	0	5	-	5	None	None	None	Noticable
NCA02	7426 58	"12 FENWICK PL, WESTMEAD"	1	RES	59	54	52	42			45	49.2		0	0	0	3	-	3	None	None	None	Noticable
NCA02	7426 59	"13 AUSTRAL AV, WESTMEAD"	1	RES	59	54	52	42			43.7	47.9		0	0	0	1.7	-	1.7	None	None	None	Noticable
NCA02	7426 60	"13 AUSTRAL AV, WESTMEAD"	2	RES	59	54	52	42			45.3	49.5		0	0	0	3.3	-	3.3	None	None	None	Noticable
NCA02	7426 62	"58 GRAND AV, WESTMEAD"	1	RES	59	54	52	42	Y		50.3	54.5		0	0	0	8.3	-	8.3	None	None	None	Noticable
NCA02	7426 63	"20 CHURCH AV, WESTMEAD"	1	RES	59	54	52	42			42.2	46.4		0	0	0	0.2	-	0.2	None	None	None	Noticable
NCA02	7426 64	"1 BAILEY ST, WESTMEAD"	1	RES	59	54	52	42			42.8	47		0	0	0	0.8	-	0.8	None	None	None	Noticable
NCA02	7426 65	"1 BAILEY ST, WESTMEAD"	2	RES	59	54	52	42			46.6	50.8		0	0	0	4.6	-	4.6	None	None	None	Noticable
NCA02	7426 66	"1 BAILEY ST, WESTMEAD"	3	RES	59	54	52	42			47.8	52		0	0	0	5.8	-	5.8	None	None	None	Noticable
NCA02	7426 67	"30 PYE ST, WESTMEAD"	1	RES	59	54	52	42	Y		50.6	54.8		0	0	0	8.6	-	8.6	None	None	None	Noticable
NCA02	7426 68	"30 PYE ST, WESTMEAD"	2	RES	59	54	52	42	Y		51.8	56		0	0	0	9.8	-	9.8	None	None	None	Noticable
NCA02	7426 69	"38 PYE ST, WESTMEAD"	1	RES	59	54	52	42	Y		48.5	52.7		0	0	0	6.5	-	6.5	None	None	None	Noticable
NCA02	7426 70	"38 PYE ST, WESTMEAD"	2	RES	59	54	52	42	Y		52.8	57		0	0	0.8	10.8	-	10.8	None	None	Noticable	Clearly Audible
NCA02	7426 74	"18 AUSTRAL AV, WESTMEAD"	1	RES	59	54	52	42			42.6	46.8		0	0	0	0.6	-	0.6	None	None	None	Noticable
NCA02	7426 77	"1A RALPH ST, WESTMEAD"	1	RES	59	54	52	42			45.9	50.1		0	0	0	3.9	-	3.9	None	None	None	Noticable
NCA02	7426 79	"11 NOLAN CR, WESTMEAD"	1	RES	59	54	52	42	Y		48.4	52.6		0	0	0	6.4	-	6.4	None	None	None	Noticable
NCA02	7426 80	"21 PYE ST, WESTMEAD"	1	RES	59	54	52	42	Y		56.1	60.3		0	2.1	4.1	14.1	-	14.1	None	Noticable	Noticable	Clearly Audible
NCA02	7426 83	"14 AUSTRAL AV, WESTMEAD"	1	RES	59	54	52	42			43.8	48		0	0	0	1.8	-	1.8	None	None	None	Noticable
NCA02	7426 84	"49-51 GOOD ST, WESTMEAD"	1	RES	59	54	52	42			46.8	51		0	0	0	4.8	-	4.8	None	None	None	Noticable
NCA02	7426 85	"49-51 GOOD ST, WESTMEAD"	2	RES	59	54	52	42			47	51.2		0	0	0	5	-	5	None	None	None	Noticable
NCA02	7426 86	"49-51 GOOD ST, WESTMEAD"	3	RES	59	54	52	42			47.5	51.7		0	0	0	5.5	-	5.5	None	None	None	Noticable
NCA02	7426 87	"2 AUSTRAL AV, WESTMEAD"	1	RES	59	54	52	42	Y		57.3	61.5		0	3.3	5.3	15.3	-	15.3	None	Noticable	Noticable	Clearly Audible
NCA02	7426 90	"1 MIMOSA ST, WESTMEAD"	1	RES	59	54	52	42			44.6	48.8		0	0	0	2.6	-	2.6	None	None	None	Noticable
NCA02	7426 91	"7 CHURCH AV, WESTMEAD"	1	RES	59	54	52	42			47.1	51.3		0	0	0	5.1	-	5.1	None	None	None	Noticable
NCA02	7426 93	"54 MOREE AV, WESTMEAD"	1	RES	59	54	52	42			46.4	50.6		0	0	0	4.4	-	4.4	None	None	None	Noticable
NCA02	7426 94	"21 PRIDDLE ST, WESTMEAD"	1	RES	59	54	52	42	Y	Y	68.9	73.1		9.9	14.9	16.9	26.9	8	26.9	Noticable	Clearly Audible	Clearly Audible	Moderately Intrusive
NCA02	7426 95	"21 PRIDDLE ST, WESTMEAD"	2	RES	59	54	52	42	Y	Y	69.8	74		10.8	15.8	17.8	27.8	9	27.8	Clearly Audible	Clearly Audible	Clearly Audible	Moderately Intrusive
NCA02	7426 96	"21 PRIDDLE ST, WESTMEAD"	3	RES	59	54	52	42	Y	Y	70.6	74.8		11.6	16.6	18.6	28.6	10	28.6	Clearly Audible	Clearly Audible	Clearly Audible	Moderately Intrusive
NCA02	7426 97	"21 PRIDDLE ST, WESTMEAD"	4	RES	59	54	52	42	Y	Y	70.8	75		11.8	16.8	18.8	28.8	10	28.8	Clearly Audible	Clearly Audible	Clearly Audible	Moderately Intrusive
NCA02	7426 99	"3-4 BERYL ST, WESTMEAD"	2	RES	59	54	52	42			43.5	47.7		0	0	0	1.5	-	1.5	None	None	None	Noticable
NCA02	7427 00	"3-4 BERYL ST, WESTMEAD"	3	RES	59	54	52	42	Y		48.5	52.7		0	0	0	6.5	-	6.5	None	None	None	Noticable
NCA02	7427 01	"2-6 PRIDDLE ST, WESTMEAD"	1	RES	59	54	52	42	Y		52.6	56.8		0	0	0.6	10.6	-	10.6	None	None	Noticable	Clearly Audible
NCA02	7427 02	"2-6 PRIDDLE ST, WESTMEAD"	2	RES	59	54	52	42	Y		52.8	57		0	0	0.8	10.8	-	10.8	None	None	Noticable	Clearly Audible
NCA02	7427 03	"2-6 PRIDDLE ST, WESTMEAD"	3	RES	59	54	52	42	Y		54.2	58.4		0	0.2	2.2	12.2	-	12.2	None	Noticable	Noticable	Clearly Audible
NCA02	7427 04	"6 PYE ST, WESTMEAD"	1	RES	59	54	52	42			42.7	46.9		0	0	0	0.7	-	0.7	None	None	None	Noticable

Construction noise impact statement

NCA02	7427 07	"2-4 MOSS PL, WESTMEAD"	2	RES	59	54	52	42			42.8	47		0	0	0	0.8	-	0.8	None	None	None	Noticable
NCA02	7427 08	"2-4 MOSS PL, WESTMEAD"	3	RES	59	54	52	42			45.6	49.8		0	0	0	3.6	-	3.6	None	None	None	Noticable
NCA02	7427 09	"87 HAWKESBURY RD, WESTMEAD"	1	RES	59	54	52	42	Y		55.5	59.7		0	1.5	3.5	13.5	-	13.5	None	Noticable	Noticable	Clearly Audible
NCA02	7427 11	"13 CHURCH AV, WESTMEAD"	1	RES	59	54	52	42			42.1	46.3		0	0	0	0.1	-	0.1	None	None	None	Noticable
NCA02	7427 12	"1 CHURCH AV, WESTMEAD"	1	RES	59	54	52	42	Y		53.7	57.9		0	0	1.7	11.7	-	11.7	None	None	Noticable	Clearly Audible
NCA02	7427 14	"9 AUSTRAL AV, WESTMEAD"	1	RES	59	54	52	42			45.6	49.8		0	0	0	3.6	-	3.6	None	None	None	Noticable
NCA02	7427 15	"32 MOREE AV, WESTMEAD"	1	RES	59	54	52	42			45	49.2		0	0	0	3	-	3	None	None	None	Noticable
NCA02	7427 16	"36 AUSTRAL AV, WESTMEAD"	1	RES	59	54	52	42			44.3	48.5		0	0	0	2.3	-	2.3	None	None	None	Noticable
NCA02	7427 17	"36 AUSTRAL AV, WESTMEAD"	2	RES	59	54	52	42			45.2	49.4		0	0	0	3.2	-	3.2	None	None	None	Noticable
NCA02	7427 18	"12 GRAND AV, WESTMEAD"	1	RES	59	54	52	42			44.5	48.7		0	0	0	2.5	-	2.5	None	None	None	Noticable
NCA02	7427 19	"50 GRAND AV, WESTMEAD"	1	RES	59	54	52	42			47.3	51.5		0	0	0	5.3	-	5.3	None	None	None	Noticable
NCA02	7427 20	"8-10 PYE ST, WESTMEAD"	1	RES	59	54	52	42			43.5	47.7		0	0	0	1.5	-	1.5	None	None	None	Noticable
NCA02	7427 22	"53 HAWKESBURY RD, WESTMEAD"	1	RES	59	54	52	42			45	49.2		0	0	0	3	-	3	None	None	None	Noticable
NCA02	7427 23	"42 MOREE AV, WESTMEAD"	1	RES	59	54	52	42			46.4	50.6		0	0	0	4.4	-	4.4	None	None	None	Noticable
NCA02	7427 24	"74 HAWKESBURY RD, WESTMEAD"	1	COM	59	54	52	42			50.4	54.6		0	0	0	8.4	-	8.4	None	None	None	Noticable
NCA02	7427 25	"3 AUSTRAL AV, WESTMEAD"	1	RES	59	54	52	42	Y		49.2	53.4		0	0	0	7.2	-	7.2	None	None	None	Noticable
NCA02	7427 28	"59-61 GOOD ST, WESTMEAD"	3	RES	59	54	52	42			43.2	47.4		0	0	0	1.2	-	1.2	None	None	None	Noticable
NCA02	7427 30	"18 THOMAS CLARKE ST, WESTMEAD"	1	RES	59	54	52	42			45.6	49.8		0	0	0	3.6	-	3.6	None	None	None	Noticable
NCA02	7427 31	"119 HAWKESBURY RD, WESTMEAD"	1	RES	59	54	52	42	Y	Y	83.1	87.3	Y	24.1	29.1	31.1	41.1	22	41.1	Moderately Intrusive	Moderately Intrusive	Highly Intrusive	Highly Intrusive
NCA02	7427 32	"77 GRAND AV, WESTMEAD"	1	RES	59	54	52	42			45.5	49.7		0	0	0	3.5	-	3.5	None	None	None	Noticable
NCA02	7427 33	"29-30 PARKSIDE LANE, WESTMEAD"	1	RES	59	54	52	42			46.1	50.3		0	0	0	4.1	-	4.1	None	None	None	Noticable
NCA02	7427 34	"29-30 PARKSIDE LANE, WESTMEAD"	2	RES	59	54	52	42			47.6	51.8		0	0	0	5.6	-	5.6	None	None	None	Noticable
NCA02	7427 35	"40 AUSTRAL AV, WESTMEAD"	1	RES	59	54	52	42			44.7	48.9		0	0	0	2.7	-	2.7	None	None	None	Noticable
NCA02	7427 36	"40 AUSTRAL AV, WESTMEAD"	2	RES	59	54	52	42			45.3	49.5		0	0	0	3.3	-	3.3	None	None	None	Noticable
NCA02	7427 39	"59-61 GOOD ST, WESTMEAD"	3	RES	59	54	52	42			46.3	50.5		0	0	0	4.3	-	4.3	None	None	None	Noticable
NCA02	7427 40	"1-3 SCHOOL PDE, WESTMEAD"	1	RES	59	54	52	42			43.2	47.4		0	0	0	1.2	-	1.2	None	None	None	Noticable
NCA02	7427 41	"110 HAWKESBURY RD, WESTMEAD"	1	RES	59	54	52	42	Y	Y	62.1	66.3		3.1	8.1	10.1	20.1	1	20.1	Noticable	Noticable	Clearly Audible	Moderately Intrusive
NCA02	7427 42	"9-11 BAILEY ST, WESTMEAD"	1	RES	59	54	52	42			42.7	46.9		0	0	0	0.7	-	0.7	None	None	None	Noticable
NCA02	7427 43	"9-11 BAILEY ST, WESTMEAD"	2	RES	59	54	52	42			44.2	48.4		0	0	0	2.2	-	2.2	None	None	None	Noticable
NCA02	7427 44	"52 MOREE AV, WESTMEAD"	1	RES	59	54	52	42			46	50.2		0	0	0	4	-	4	None	None	None	Noticable
NCA02	7427 45	"45-53 HASSALL ST, WESTMEAD"	2	RES	59	54	52	42	Y	Y	64.6	68.8		5.6	10.6	12.6	22.6	4	22.6	Noticable	Clearly Audible	Clearly Audible	Moderately Intrusive
NCA02	7427 46	"45-53 HASSALL ST, WESTMEAD"	3	RES	59	54	52	42	Y	Y	65.2	69.4		6.2	11.2	13.2	23.2	4	23.2	Noticable	Clearly Audible	Clearly Audible	Moderately Intrusive
NCA02	7427 47	"45-53 HASSALL ST, WESTMEAD"	4	RES	59	54	52	42	Y	Y	65.8	70		6.8	11.8	13.8	23.8	5	23.8	Noticable	Clearly Audible	Clearly Audible	Moderately Intrusive
NCA02	7427 48	"45-53 HASSALL ST, WESTMEAD"	1	RES	59	54	52	42	Y	Y	64	68.2		5	10	12	22	3	22	Noticable	Noticable	Clearly Audible	Moderately Intrusive
NCA02	7427 50	"45 AUSTRAL AV, WESTMEAD"	1	RES	59	54	52	42			46.4	50.6		0	0	0	4.4	-	4.4	None	None	None	Noticable
NCA02	7427 51	"19 AUSTRAL AV, WESTMEAD"	1	RES	59	54	52	42			45.4	49.6		0	0	0	3.4	-	3.4	None	None	None	Noticable

Construction noise impact statement

NCA02	7427 52	"42 GOOD ST, WESTMEAD"	1	RES	59	54	52	42			44.7	48.9		0	0	0	2.7	-	2.7	None	None	None	Noticable
NCA02	7427 53	"42 GOOD ST, WESTMEAD"	2	RES	59	54	52	42			46.7	50.9		0	0	0	4.7	-	4.7	None	None	None	Noticable
NCA02	7427 54	"34 ALEXANDRA AV, WESTMEAD"	1	RES	59	54	52	42			43.8	48		0	0	0	1.8	-	1.8	None	None	None	Noticable
NCA02	7427 56	"22 CHURCH AV, WESTMEAD"	1	RES	59	54	52	42			42.1	46.3		0	0	0	0.1	-	0.1	None	None	None	Noticable
NCA02	7427 57	"22 CHURCH AV, WESTMEAD"	2	RES	59	54	52	42			44.6	48.8		0	0	0	2.6	-	2.6	None	None	None	Noticable
NCA02	7427 58	"44 GOOD ST, WESTMEAD"	1	RES	59	54	52	42			44.8	49		0	0	0	2.8	-	2.8	None	None	None	Noticable
NCA02	7427 59	"44 GOOD ST, WESTMEAD"	2	RES	59	54	52	42			47.5	51.7		0	0	0	5.5	-	5.5	None	None	None	Noticable
NCA02	7427 60	"10 AUSTRAL AV, WESTMEAD"	1	RES	59	54	52	42			43.8	48		0	0	0	1.8	-	1.8	None	None	None	Noticable
NCA02	7427 61	"3-5 OAKES ST, WESTMEAD"	1	RES	59	54	52	42			46.4	50.6		0	0	0	4.4	-	4.4	None	None	None	Noticable
NCA02	7427 62	"3-5 OAKES ST, WESTMEAD"	2	RES	59	54	52	42	Y		48.6	52.8		0	0	0	6.6	-	6.6	None	None	None	Noticable
NCA02	7427 63	"3-5 OAKES ST, WESTMEAD"	3	RES	59	54	52	42	Y		48.9	53.1		0	0	0	6.9	-	6.9	None	None	None	Noticable
NCA02	7427 64	"3 MIMOSA ST, WESTMEAD"	1	RES	59	54	52	42			42.2	46.4		0	0	0	0.2	-	0.2	None	None	None	Noticable
NCA02	7427 65	"54-60 HASSALL ST, WESTMEAD"	2	RES	59	54	52	42			46.1	50.3		0	0	0	4.1	-	4.1	None	None	None	Noticable
NCA02	7427 66	"54-60 HASSALL ST, WESTMEAD"	3	RES	59	54	52	42			47.5	51.7		0	0	0	5.5	-	5.5	None	None	None	Noticable
NCA02	7427 67	"54-60 HASSALL ST, WESTMEAD"	1	RES	59	54	52	42			44.8	49		0	0	0	2.8	-	2.8	None	None	None	Noticable
NCA02	7427 68	"99 HAWKESBURY RD, WESTMEAD"	1	RES	59	54	52	42	Y		60.1	64.3		1.1	6.1	8.1	18.1	-	18.1	Noticable	Noticable	Noticable	Clearly Audible
NCA02	7427 75	"1-5 PYE ST, WESTMEAD"	2	RES	59	54	52	42			42.5	46.7		0	0	0	0.5	-	0.5	None	None	None	Noticable
NCA02	7427 76	"1-5 PYE ST, WESTMEAD"	3	RES	59	54	52	42			44.4	48.6		0	0	0	2.4	-	2.4	None	None	None	Noticable
NCA02	7427 77	"11 CHURCH AV, WESTMEAD"	1	RES	59	54	52	42			44.9	49.1		0	0	0	2.9	-	2.9	None	None	None	Noticable
NCA02	7427 78	"59 HOUISON ST, WESTMEAD"	1	RES	59	54	52	42			42.2	46.4		0	0	0	0.2	-	0.2	None	None	None	Noticable
NCA02	7427 81	"10 NOLAN CR, WESTMEAD"	1	RES	59	54	52	42			45	49.2		0	0	0	3	-	3	None	None	None	Noticable
NCA02	7427 82	"35 COTSWOLD ST, WESTMEAD"	1	RES	59	54	52	42			43.1	47.3		0	0	0	1.1	-	1.1	None	None	None	Noticable
NCA02	7427 83	"15 PYE ST, WESTMEAD"	1	RES	59	54	52	42			45.1	49.3		0	0	0	3.1	-	3.1	None	None	None	Noticable
NCA02	7427 84	"15 PYE ST, WESTMEAD"	2	RES	59	54	52	42			46.9	51.1		0	0	0	4.9	-	4.9	None	None	None	Noticable
NCA02	7427 85	"15 PYE ST, WESTMEAD"	3	RES	59	54	52	42	Y		49.1	53.3		0	0	0	7.1	-	7.1	None	None	None	Noticable
NCA02	7427 86	"15 PYE ST, WESTMEAD"	4	RES	59	54	52	42	Y		51.3	55.5		0	0	0	9.3	-	9.3	None	None	None	Noticable
NCA02	7427 87	"12 NOLAN CR, WESTMEAD"	1	RES	59	54	52	42			45.2	49.4		0	0	0	3.2	-	3.2	None	None	None	Noticable
NCA02	7427 88	"24 BAILEY ST, WESTMEAD"	1	RES	59	54	52	42			44.3	48.5		0	0	0	2.3	-	2.3	None	None	None	Noticable
NCA02	7427 89	"24 BAILEY ST, WESTMEAD"	2	RES	59	54	52	42			47.8	52		0	0	0	5.8	-	5.8	None	None	None	Noticable
NCA02	7427 90	"9 GRAND AV, WESTMEAD"	1	RES	59	54	52	42			42.1	46.3		0	0	0	0.1	-	0.1	None	None	None	Noticable
NCA02	7427 91	"18 CHURCH AV, WESTMEAD"	1	RES	59	54	52	42	Y		50.9	55.1		0	0	0	8.9	-	8.9	None	None	None	Noticable
NCA02	7427 93	"55 HOUISON ST, WESTMEAD"	1	RES	59	54	52	42			44.6	48.8		0	0	0	2.6	-	2.6	None	None	None	Noticable
NCA02	7427 95	"1-3 SCHOOL PDE, WESTMEAD"	1	RES	59	54	52	42			46.5	50.7		0	0	0	4.5	-	4.5	None	None	None	Noticable
NCA02	7427 96	"14 CHURCH AV, WESTMEAD"	1	RES	59	54	52	42			47.5	51.7		0	0	0	5.5	-	5.5	None	None	None	Noticable
NCA02	7427 97	"15 GRAND AV, WESTMEAD"	1	RES	59	54	52	42			46.3	50.5		0	0	0	4.3	-	4.3	None	None	None	Noticable
NCA02	7427 98	"4 THOMAS CLARKE ST, WESTMEAD"	1	RES	59	54	52	42			42.1	46.3		0	0	0	0.1	-	0.1	None	None	None	Noticable

Construction noise impact statement

NCA02	742799	"5 SCHOOL PDE, WESTMEAD"	1	RES	59	54	52	42	Y		48.9	53.1		0	0	0	6.9	-	6.9	None	None	None	Noticable
NCA02	742800	"10-12 BAILEY ST, WESTMEAD"	1	RES	59	54	52	42			47.2	51.4		0	0	0	5.2	-	5.2	None	None	None	Noticable
NCA02	742801	"10-12 BAILEY ST, WESTMEAD"	2	RES	59	54	52	42			45.3	49.5		0	0	0	3.3	-	3.3	None	None	None	Noticable
NCA02	742802	"10-12 BAILEY ST, WESTMEAD"	3	RES	59	54	52	42			47.5	51.7		0	0	0	5.5	-	5.5	None	None	None	Noticable
NCA02	742803	"32 CHURCH AV, WESTMEAD"	1	RES	59	54	52	42			44.5	48.7		0	0	0	2.5	-	2.5	None	None	None	Noticable
NCA02	742804	"62 GRAND AV, WESTMEAD"	1	RES	59	54	52	42			44.7	48.9		0	0	0	2.7	-	2.7	None	None	None	Noticable
NCA02	742805	"62 GRAND AV, WESTMEAD"	2	RES	59	54	52	42	Y		50.7	54.9		0	0	0	8.7	-	8.7	None	None	None	Noticable
NCA02	742810	"33 MOREE AV, WESTMEAD"	1	RES	59	54	52	42	Y		51	55.2		0	0	0	9	-	9	None	None	None	Noticable
NCA02	742811	"16 RALPH ST, WESTMEAD"	1	RES	59	54	52	42			43.9	48.1		0	0	0	1.9	-	1.9	None	None	None	Noticable
NCA02	742813	"17 NOLAN CR, WESTMEAD"	1	RES	59	54	52	42			44.7	48.9		0	0	0	2.7	-	2.7	None	None	None	Noticable
NCA02	742816	"37 AUSTRAL AV, WESTMEAD"	1	RES	59	54	52	42			45.1	49.3		0	0	0	3.1	-	3.1	None	None	None	Noticable
NCA02	742818	"17 GRAND AV, WESTMEAD"	1	RES	59	54	52	42			48	52.2		0	0	0	6	-	6	None	None	None	Noticable
NCA02	742819	"9 CHURCH AV, WESTMEAD"	1	RES	59	54	52	42			46.7	50.9		0	0	0	4.7	-	4.7	None	None	None	Noticable
NCA02	742820	"14 RALPH ST, WESTMEAD"	1	RES	59	54	52	42			44.7	48.9		0	0	0	2.7	-	2.7	None	None	None	Noticable
NCA02	742821	"5 RALPH ST, WESTMEAD"	1	RES	59	54	52	42			42.3	46.5		0	0	0	0.3	-	0.3	None	None	None	Noticable
NCA02	742822	"3 CHURCH AV, WESTMEAD"	1	RES	59	54	52	42	Y		53.9	58.1		0	0	1.9	11.9	-	11.9	None	None	Noticable	Clearly Audible
NCA02	742823	"3 CHURCH AV, WESTMEAD"	2	RES	59	54	52	42	Y		56.2	60.4		0	2.2	4.2	14.2	-	14.2	None	Noticable	Noticable	Clearly Audible
NCA02	742824	"4 AUSTRAL AV, WESTMEAD"	1	RES	59	54	52	42	Y		50.4	54.6		0	0	0	8.4	-	8.4	None	None	None	Noticable
NCA02	742825	"30 AUSTRAL AV, WESTMEAD"	1	RES	59	54	52	42			44.1	48.3		0	0	0	2.1	-	2.1	None	None	None	Noticable
NCA02	742827	"8-10 MOWLE ST, WESTMEAD"	1	RES	59	54	52	42			45.8	50		0	0	0	3.8	-	3.8	None	None	None	Noticable
NCA02	742828	"8-10 MOWLE ST, WESTMEAD"	2	RES	59	54	52	42			47	51.2		0	0	0	5	-	5	None	None	None	Noticable
NCA02	742829	"8-10 MOWLE ST, WESTMEAD"	3	RES	59	54	52	42			48.2	52.4		0	0	0	6.2	-	6.2	None	None	None	Noticable
NCA02	742832	"25 AUSTRAL AV, WESTMEAD"	1	RES	59	54	52	42			43.1	47.3		0	0	0	1.1	-	1.1	None	None	None	Noticable
NCA02	742833	"58 GRAND AV, WESTMEAD"	1	RES	59	54	52	42	Y		49.4	53.6		0	0	0	7.4	-	7.4	None	None	None	Noticable
NCA02	742835	"10 CHURCH AV, WESTMEAD"	1	RES	59	54	52	42			47.1	51.3		0	0	0	5.1	-	5.1	None	None	None	Noticable
NCA02	742836	"7 AUSTRAL AV, WESTMEAD"	1	RES	59	54	52	42	Y		48.7	52.9		0	0	0	6.7	-	6.7	None	None	None	Noticable
NCA02	742838	"6 COTSWOLD ST, WESTMEAD"	1	RES	59	54	52	42			42.9	47.1		0	0	0	0.9	-	0.9	None	None	None	Noticable
NCA02	742840	"13 COTSWOLD ST, WESTMEAD"	2	RES	59	54	52	42			43.7	47.9		0	0	0	1.7	-	1.7	None	None	None	Noticable
NCA02	742842	"21 DREW ST, WESTMEAD"	1	RES	59	54	52	42			42.8	47		0	0	0	0.8	-	0.8	None	None	None	Noticable
NCA02	742843	"54 GOOD ST, WESTMEAD"	1	RES	59	54	52	42			46.3	50.5		0	0	0	4.3	-	4.3	None	None	None	Noticable
NCA02	742844	"24 PYE ST, WESTMEAD"	1	RES	59	54	52	42			42.4	46.6		0	0	0	0.4	-	0.4	None	None	None	Noticable
NCA02	742845	"3-5 OAKES ST, WESTMEAD"	2	RES	59	54	52	42			47	51.2		0	0	0	5	-	5	None	None	None	Noticable
NCA02	742846	"3-5 OAKES ST, WESTMEAD"	1	RES	59	54	52	42			44.9	49.1		0	0	0	2.9	-	2.9	None	None	None	Noticable
NCA02	742848	"1A CHURCH AV, WESTMEAD"	1	RES	59	54	52	42	Y		57.3	61.5		0	3.3	5.3	15.3	-	15.3	None	Noticable	Noticable	Clearly Audible
NCA02	742849	"42 AUSTRAL AV, WESTMEAD"	1	RES	59	54	52	42			45.3	49.5		0	0	0	3.3	-	3.3	None	None	None	Noticable
NCA02	742850	"25A MOREE AV, WESTMEAD"	1	RES	59	54	52	42	Y		52.1	56.3		0	0	0.1	10.1	-	10.1	None	None	Noticable	Clearly Audible

Construction noise impact statement

NCA02	7428 51	"30 AUSTRAL AV, WESTMEAD"	1	RES	59	54	52	42			43.3	47.5		0	0	0	1.3	-	1.3	None	None	None	Noticable
NCA02	7428 52	"2 COTSWOLD ST, WESTMEAD"	1	RES	59	54	52	42			43.6	47.8		0	0	0	1.6	-	1.6	None	None	None	Noticable
NCA02	7428 53	"3A WESTVILLE PL, WESTMEAD"	1	RES	59	54	52	42			44.9	49.1		0	0	0	2.9	-	2.9	None	None	None	Noticable
NCA02	7428 54	"1 AUSTRAL AV, WESTMEAD"	1	RES	59	54	52	42	Y		58.4	62.6		0	4.4	6.4	16.4	-	16.4	None	Noticable	Noticable	Clearly Audible
NCA02	7428 55	"36 PYE ST, WESTMEAD"	1	RES	59	54	52	42			47.8	52		0	0	0	5.8	-	5.8	None	None	None	Noticable
NCA02	7428 57	"51 HOUISON ST, WESTMEAD"	1	RES	59	54	52	42			46.3	50.5		0	0	0	4.3	-	4.3	None	None	None	Noticable
NCA02	7428 58	"46 GRAND AV, WESTMEAD"	1	RES	59	54	52	42	Y		49	53.2		0	0	0	7	-	7	None	None	None	Noticable
NCA02	7428 59	"39 AUSTRAL AV, WESTMEAD"	1	RES	59	54	52	42			45.9	50.1		0	0	0	3.9	-	3.9	None	None	None	Noticable
NCA02	7428 60	"49 HOUISON ST, WESTMEAD"	1	RES	59	54	52	42			46.5	50.7		0	0	0	4.5	-	4.5	None	None	None	Noticable
NCA02	7428 61	"104 HAWKESBURY RD, WESTMEAD"	1	RES	59	54	52	42	Y		60.4	64.6		1.4	6.4	8.4	18.4	-	18.4	Noticable	Noticable	Noticable	Clearly Audible
NCA02	7428 62	"32 AUSTRAL AV, WESTMEAD"	1	RES	59	54	52	42			43.8	48		0	0	0	1.8	-	1.8	None	None	None	Noticable
NCA02	7428 65	"3 GOWRIE CR, WESTMEAD"	1	RES	59	54	52	42			45	49.2		0	0	0	3	-	3	None	None	None	Noticable
NCA02	7428 66	"3 GOWRIE CR, WESTMEAD"	2	RES	59	54	52	42			46.1	50.3		0	0	0	4.1	-	4.1	None	None	None	Noticable
NCA02	7428 67	"150 HAWKESBURY RD, WESTMEAD"	1	EDU	55	55	55	55	Y		69.2	73.4		14.2	14.2	14.2	14.2	-	14.2	Clearly Audible	Clearly Audible	Clearly Audible	Clearly Audible
NCA02	7428 68	"150 HAWKESBURY RD, WESTMEAD"	2	EDU	55	55	55	55	Y	Y	80.4	84.6		25.4	25.4	25.4	25.4	-	25.4	Moderately Intrusive	Moderately Intrusive	Moderately Intrusive	Moderately Intrusive
NCA02	7428 69	"13-17 BAILEY ST, WESTMEAD"	2	RES	59	54	52	42	Y		50.7	54.9		0	0	0	8.7	-	8.7	None	None	None	Noticable
NCA02	7428 70	"13-17 BAILEY ST, WESTMEAD"	3	RES	59	54	52	42	Y		53.5	57.7		0	0	1.5	11.5	-	11.5	None	None	Noticable	Clearly Audible
NCA02	7428 71	"13-17 BAILEY ST, WESTMEAD"	1	RES	59	54	52	42			47.9	52.1		0	0	0	5.9	-	5.9	None	None	None	Noticable
NCA02	7428 73	"28 PYE ST, WESTMEAD"	1	RES	59	54	52	42			47.3	51.5		0	0	0	5.3	-	5.3	None	None	None	Noticable
NCA02	7428 74	"28 PYE ST, WESTMEAD"	2	RES	59	54	52	42	Y		48.9	53.1		0	0	0	6.9	-	6.9	None	None	None	Noticable
NCA02	7428 75	"49 MOREE AV, WESTMEAD"	1	RES	59	54	52	42	Y		48.8	53		0	0	0	6.8	-	6.8	None	None	None	Noticable
NCA02	7428 76	"69 HOUISON ST, WESTMEAD"	1	RES	59	54	52	42			44.8	49		0	0	0	2.8	-	2.8	None	None	None	Noticable
NCA02	7428 82	"77 HOUISON ST, WESTMEAD"	1	RES	59	54	52	42			43.5	47.7		0	0	0	1.5	-	1.5	None	None	None	Noticable
NCA02	7428 84	"64 HAWKESBURY RD, WESTMEAD"	1	RES	59	54	52	42			42.6	46.8		0	0	0	0.6	-	0.6	None	None	None	Noticable
NCA02	7428 85	"1 NOLAN CR, WESTMEAD"	1	RES	59	54	52	42	Y		50.4	54.6		0	0	0	8.4	-	8.4	None	None	None	Noticable
NCA02	7428 86	"40 HASSALL ST, WESTMEAD"	1	RES	59	54	52	42	Y	Y	61.6	65.8		2.6	7.6	9.6	19.6	1	19.6	Noticable	Noticable	Noticable	Clearly Audible
NCA02	7428 87	"40 HASSALL ST, WESTMEAD"	2	RES	59	54	52	42	Y	Y	62	66.2		3	8	10	20	1	20	Noticable	Noticable	Noticable	Clearly Audible
NCA02	7428 88	"56 GOOD ST, WESTMEAD"	1	RES	59	54	52	42			42.4	46.6		0	0	0	0.4	-	0.4	None	None	None	Noticable
NCA02	7428 89	"8 THOMAS CLARKE ST, WESTMEAD"	1	RES	59	54	52	42			46.3	50.5		0	0	0	4.3	-	4.3	None	None	None	Noticable
NCA02	7428 90	"48 MOREE AV, WESTMEAD"	1	RES	59	54	52	42			43.7	47.9		0	0	0	1.7	-	1.7	None	None	None	Noticable
NCA02	7428 91	"22 GRAND AV, WESTMEAD"	1	RES	59	54	52	42			42.9	47.1		0	0	0	0.9	-	0.9	None	None	None	Noticable
NCA02	7428 93	"53 GRAND AV, WESTMEAD"	1	RES	59	54	52	42			42.7	46.9		0	0	0	0.7	-	0.7	None	None	None	Noticable
NCA02	7428 95	"4 FENWICK PL, WESTMEAD"	1	RES	59	54	52	42			47.1	51.3		0	0	0	5.1	-	5.1	None	None	None	Noticable
NCA02	7428 96	"1 FENWICK PL, WESTMEAD"	1	RES	59	54	52	42			46.6	50.8		0	0	0	4.6	-	4.6	None	None	None	Noticable
NCA02	7428 97	"18 GRAND AV, WESTMEAD"	1	RES	59	54	52	42			42.5	46.7		0	0	0	0.5	-	0.5	None	None	None	Noticable
NCA02	7428 98	"18 GRAND AV, WESTMEAD"	2	RES	59	54	52	42			44.1	48.3		0	0	0	2.1	-	2.1	None	None	None	Noticable

Construction noise impact statement

NCA02	742899	"23-25 DREW ST, WESTMEAD"	1	RES	59	54	52	42			46.9	51.1		0	0	0	4.9	-	4.9	None	None	None	Noticable
NCA02	742900	"23-25 DREW ST, WESTMEAD"	2	RES	59	54	52	42			47.4	51.6		0	0	0	5.4	-	5.4	None	None	None	Noticable
NCA02	742901	"91 HAWKESBURY RD, WESTMEAD"	1	RES	59	54	52	42	Y		54	58.2		0	0	2	12	-	12	None	None	Noticable	Clearly Audible
NCA02	742903	"2-8 BAILEY ST, WESTMEAD"	1	RES	59	54	52	42	Y		54.9	59.1		0	0.9	2.9	12.9	-	12.9	None	Noticable	Noticable	Clearly Audible
NCA02	742904	"2-8 BAILEY ST, WESTMEAD"	2	RES	59	54	52	42	Y		55	59.2		0	1	3	13	-	13	None	Noticable	Noticable	Clearly Audible
NCA02	742905	"2-8 BAILEY ST, WESTMEAD"	3	RES	59	54	52	42	Y		55.2	59.4		0	1.2	3.2	13.2	-	13.2	None	Noticable	Noticable	Clearly Audible
NCA02	742909	"1 GOWRIE CR, WESTMEAD"	1	RES	59	54	52	42			44.6	48.8		0	0	0	2.6	-	2.6	None	None	None	Noticable
NCA02	742912	"17 PYE ST, WESTMEAD"	1	RES	59	54	52	42	Y		48.6	52.8		0	0	0	6.6	-	6.6	None	None	None	Noticable
NCA02	742913	"17 PYE ST, WESTMEAD"	2	RES	59	54	52	42	Y		50.9	55.1		0	0	0	8.9	-	8.9	None	None	None	Noticable
NCA02	742914	"17 PYE ST, WESTMEAD"	3	RES	59	54	52	42	Y		52.9	57.1		0	0	0.9	10.9	-	10.9	None	None	Noticable	Clearly Audible
NCA02	742915	"65 HOUISON ST, WESTMEAD"	1	RES	59	54	52	42			44.7	48.9		0	0	0	2.7	-	2.7	None	None	None	Noticable
NCA02	742916	"14 RALPH ST, WESTMEAD"	1	RES	59	54	52	42			42.8	47		0	0	0	0.8	-	0.8	None	None	None	Noticable
NCA02	742917	"14 RALPH ST, WESTMEAD"	2	RES	59	54	52	42			44.3	48.5		0	0	0	2.3	-	2.3	None	None	None	Noticable
NCA02	742919	"31 ALEXANDRA AV, WESTMEAD"	1	RES	59	54	52	42	Y		49.4	53.6		0	0	0	7.4	-	7.4	None	None	None	Noticable
NCA02	742920	"31 ALEXANDRA AV, WESTMEAD"	2	RES	59	54	52	42	Y		49.5	53.7		0	0	0	7.5	-	7.5	None	None	None	Noticable
NCA02	742921	"6 CHURCH AV, WESTMEAD"	1	RES	59	54	52	42	Y		50.8	55		0	0	0	8.8	-	8.8	None	None	None	Noticable
NCA02	742922	"5 FENWICK PL, WESTMEAD"	1	RES	59	54	52	42	Y		50.4	54.6		0	0	0	8.4	-	8.4	None	None	None	Noticable
NCA02	742924	"59-61 GOOD ST, WESTMEAD"	1	RES	59	54	52	42			44.6	48.8		0	0	0	2.6	-	2.6	None	None	None	Noticable
NCA02	742925	"59-61 GOOD ST, WESTMEAD"	2	RES	59	54	52	42			46.5	50.7		0	0	0	4.5	-	4.5	None	None	None	Noticable
NCA02	742926	"59-61 GOOD ST, WESTMEAD"	3	RES	59	54	52	42	Y		49.7	53.9		0	0	0	7.7	-	7.7	None	None	None	Noticable
NCA02	742927	"59-61 GOOD ST, WESTMEAD"	4	RES	59	54	52	42	Y		50.5	54.7		0	0	0	8.5	-	8.5	None	None	None	Noticable
NCA02	742929	"79 GRAND AV, WESTMEAD"	1	RES	59	54	52	42			45.8	50		0	0	0	3.8	-	3.8	None	None	None	Noticable
NCA02	742930	"38 AUSTRAL AV, WESTMEAD"	1	RES	59	54	52	42			44.5	48.7		0	0	0	2.5	-	2.5	None	None	None	Noticable
NCA02	742931	"38 AUSTRAL AV, WESTMEAD"	2	RES	59	54	52	42			45.2	49.4		0	0	0	3.2	-	3.2	None	None	None	Noticable
NCA02	742932	"46 GRAND AV, WESTMEAD"	1	RES	59	54	52	42	Y		51	55.2		0	0	0	9	-	9	None	None	None	Noticable
NCA02	742933	"20 RALPH ST, WESTMEAD"	1	RES	59	54	52	42			42.9	47.1		0	0	0	0.9	-	0.9	None	None	None	Noticable
NCA02	742934	"16-18 PRIDDLE ST, WESTMEAD"	1	RES	59	54	52	42	Y		55.8	60		0	1.8	3.8	13.8	-	13.8	None	Noticable	Noticable	Clearly Audible
NCA02	742935	"16-18 PRIDDLE ST, WESTMEAD"	2	RES	59	54	52	42	Y		55.8	60		0	1.8	3.8	13.8	-	13.8	None	Noticable	Noticable	Clearly Audible
NCA02	742936	"16-18 PRIDDLE ST, WESTMEAD"	3	RES	59	54	52	42	Y		56	60.2		0	2	4	14	-	14	None	Noticable	Noticable	Clearly Audible
NCA02	742939	"19 GRAND AV, WESTMEAD"	1	RES	59	54	52	42			47.6	51.8		0	0	0	5.6	-	5.6	None	None	None	Noticable
NCA02	742942	"4 SCHOOL PDE, WESTMEAD"	1	RES	59	54	52	42			45.3	49.5		0	0	0	3.3	-	3.3	None	None	None	Noticable
NCA02	742943	"4 SCHOOL PDE, WESTMEAD"	2	RES	59	54	52	42	Y		49.6	53.8		0	0	0	7.6	-	7.6	None	None	None	Noticable
NCA02	742944	"15-23 MOWLE ST, WESTMEAD"	1	RES	59	54	52	42	Y	Y	62	66.2		3	8	10	20	1	20	Noticable	Noticable	Noticable	Clearly Audible
NCA02	742945	"15-23 MOWLE ST, WESTMEAD"	2	RES	59	54	52	42	Y	Y	63.6	67.8		4.6	9.6	11.6	21.6	3	21.6	Noticable	Noticable	Clearly Audible	Moderately Intrusive
NCA02	742946	"15-23 MOWLE ST, WESTMEAD"	3	RES	59	54	52	42	Y	Y	67.1	71.3		8.1	13.1	15.1	25.1	6	25.1	Noticable	Clearly Audible	Clearly Audible	Moderately Intrusive
NCA02	742947	"7 COTSWOLD ST, WESTMEAD"	1	RES	59	54	52	42			43	47.2		0	0	0	1	-	1	None	None	None	Noticable

Construction noise impact statement

NCA02	7429 50	"61 HOUISON ST, WESTMEAD"	1	RES	59	54	52	42			45.5	49.7		0	0	0	3.5	-	3.5	None	None	None	Noticable
NCA02	7429 51	"23-25 DREW ST, WESTMEAD"	1	RES	59	54	52	42			47.2	51.4		0	0	0	5.2	-	5.2	None	None	None	Noticable
NCA02	7429 53	"79 BRIDGE RD, WESTMEAD"	1	RES	59	54	52	42			47.4	51.6		0	0	0	5.4	-	5.4	None	None	None	Noticable
NCA02	7429 54	"33A ALEXANDRA AV, WESTMEAD"	1	RES	59	54	52	42	Y		49.3	53.5		0	0	0	7.3	-	7.3	None	None	None	Noticable
NCA02	7429 55	"11 MOREE AV, WESTMEAD"	1	RES	59	54	52	42	Y		55.2	59.4		0	1.2	3.2	13.2	-	13.2	None	Noticable	Noticable	Clearly Audible
NCA02	7429 56	"18 BAILEY ST, WESTMEAD"	1	RES	59	54	52	42			42.8	47		0	0	0	0.8	-	0.8	None	None	None	Noticable
NCA02	7429 57	"18 BAILEY ST, WESTMEAD"	2	RES	59	54	52	42			44.7	48.9		0	0	0	2.7	-	2.7	None	None	None	Noticable
NCA02	7429 58	"18 BAILEY ST, WESTMEAD"	3	RES	59	54	52	42			47.2	51.4		0	0	0	5.2	-	5.2	None	None	None	Noticable
NCA02	7429 60	"7 GOWRIE CR, WESTMEAD"	1	RES	59	54	52	42			46.6	50.8		0	0	0	4.6	-	4.6	None	None	None	Noticable
NCA02	7429 61	"1-3 SCHOOL PDE, WESTMEAD"	1	RES	59	54	52	42			44.2	48.4		0	0	0	2.2	-	2.2	None	None	None	Noticable
NCA02	7429 62	"13 FENWICK PL, WESTMEAD"	1	RES	59	54	52	42			45	49.2		0	0	0	3	-	3	None	None	None	Noticable
NCA02	7429 64	"27 HASSALL ST, WESTMEAD"	1	RES	59	54	52	42			48	52.2		0	0	0	6	-	6	None	None	None	Noticable
NCA02	7429 65	"27 HASSALL ST, WESTMEAD"	2	RES	59	54	52	42	Y		49.6	53.8		0	0	0	7.6	-	7.6	None	None	None	Noticable
NCA02	7429 66	"27 HASSALL ST, WESTMEAD"	3	RES	59	54	52	42	Y		51.8	56		0	0	0	9.8	-	9.8	None	None	None	Noticable
NCA02	7429 67	"75 HOUISON ST, WESTMEAD"	1	RES	59	54	52	42			44	48.2		0	0	0	2	-	2	None	None	None	Noticable
NCA02	7429 68	"75 HOUISON ST, WESTMEAD"	2	RES	59	54	52	42			45.3	49.5		0	0	0	3.3	-	3.3	None	None	None	Noticable
NCA02	7429 69	"25 MOREE AV, WESTMEAD"	1	RES	59	54	52	42	Y		52.9	57.1		0	0	0.9	10.9	-	10.9	None	None	Noticable	Clearly Audible
NCA02	7429 70	"12 PYE ST, WESTMEAD"	1	RES	59	54	52	42			43.1	47.3		0	0	0	1.1	-	1.1	None	None	None	Noticable
NCA02	7429 74	"48 GRAND AV, WESTMEAD"	1	RES	59	54	52	42	Y		50.2	54.4		0	0	0	8.2	-	8.2	None	None	None	Noticable
NCA02	7429 77	"41 AUSTRAL AV, WESTMEAD"	1	RES	59	54	52	42			46.4	50.6		0	0	0	4.4	-	4.4	None	None	None	Noticable
NCA02	7429 78	"41 AUSTRAL AV, WESTMEAD"	2	RES	59	54	52	42			47	51.2		0	0	0	5	-	5	None	None	None	Noticable
NCA02	7429 80	"14 NOLAN CR, WESTMEAD"	1	RES	59	54	52	42			47.1	51.3		0	0	0	5.1	-	5.1	None	None	None	Noticable
NCA02	7429 81	"41 MOREE AV, WESTMEAD"	1	RES	59	54	52	42	Y		49.9	54.1		0	0	0	7.9	-	7.9	None	None	None	Noticable
NCA02	7429 82	"14 RALPH ST, WESTMEAD"	1	RES	59	54	52	42	Y		49.4	53.6		0	0	0	7.4	-	7.4	None	None	None	Noticable
NCA02	7429 83	"14 RALPH ST, WESTMEAD"	2	RES	59	54	52	42	Y		50.4	54.6		0	0	0	8.4	-	8.4	None	None	None	Noticable
NCA02	7429 84	"1 RALPH ST, WESTMEAD"	1	RES	59	54	52	42			44	48.2		0	0	0	2	-	2	None	None	None	Noticable
NCA02	7429 85	"59-61 GOOD ST, WESTMEAD"	1	RES	59	54	52	42			45.7	49.9		0	0	0	3.7	-	3.7	None	None	None	Noticable
NCA02	7429 86	"59-61 GOOD ST, WESTMEAD"	2	RES	59	54	52	42			46.6	50.8		0	0	0	4.6	-	4.6	None	None	None	Noticable
NCA02	7429 87	"59-61 GOOD ST, WESTMEAD"	3	RES	59	54	52	42			47.3	51.5		0	0	0	5.3	-	5.3	None	None	None	Noticable
NCA02	7429 88	"7 DREW ST, WESTMEAD"	1	RES	59	54	52	42			46	50.2		0	0	0	4	-	4	None	None	None	Noticable
NCA02	7429 90	"115 HAWKESBURY RD, WESTMEAD"	1	COM	70	70	70	70			73.4	77.6		3.4	3.4	3.4	3.4	-	3.4	Noticable	Noticable	Noticable	Noticable
NCA02	7429 91	"71 HOUISON ST, WESTMEAD"	1	RES	59	54	52	42			43.9	48.1		0	0	0	1.9	-	1.9	None	None	None	Noticable
NCA02	7429 92	"31 MOREE AV, WESTMEAD"	1	RES	59	54	52	42	Y		51.6	55.8		0	0	0	9.6	-	9.6	None	None	None	Noticable
NCA02	7429 93	"3 MOREE AV, WESTMEAD"	1	RES	59	54	52	42			45.5	49.7		0	0	0	3.5	-	3.5	None	None	None	Noticable
NCA02	7429 94	"8 SCHOOL PDE, WESTMEAD"	1	RES	59	54	52	42			47	51.2		0	0	0	5	-	5	None	None	None	Noticable
NCA02	7429 95	"5-7 PRIDDLE ST, WESTMEAD"	1	RES	59	54	52	42	Y		56.1	60.3		0	2.1	4.1	14.1	-	14.1	None	Noticable	Noticable	Clearly Audible

Construction noise impact statement

NCA02	7429 96	"5-7 PRIDDLE ST, WESTMEAD"	2	RES	59	54	52	42	Y		56.2	60.4		0	2.2	4.2	14.2	-	14.2	None	Noticable	Noticable	Clearly Audible
NCA02	7429 97	"5-7 PRIDDLE ST, WESTMEAD"	3	RES	59	54	52	42	Y		56.5	60.7		0	2.5	4.5	14.5	-	14.5	None	Noticable	Noticable	Clearly Audible
NCA02	7429 98	"19 MORE AV, WESTMEAD"	1	RES	59	54	52	42			43.7	47.9		0	0	0	1.7	-	1.7	None	None	None	Noticable
NCA02	7430 02	"43 HOUISON ST, WESTMEAD"	1	RES	59	54	52	42			44.6	48.8		0	0	0	2.6	-	2.6	None	None	None	Noticable
NCA02	7430 03	"43 HOUISON ST, WESTMEAD"	2	RES	59	54	52	42			47.8	52		0	0	0	5.8	-	5.8	None	None	None	Noticable
NCA02	7430 14	"35 HOUISON ST, WESTMEAD"	1	RES	59	54	52	42			46.6	50.8		0	0	0	4.6	-	4.6	None	None	None	Noticable
NCA02	7430 16	"29 HOUISON ST, WESTMEAD"	1	RES	59	54	52	42			44.6	48.8		0	0	0	2.6	-	2.6	None	None	None	Noticable
NCA02	7430 19	"25A GOOD ST, WESTMEAD"	1	RES	59	54	52	42			43.8	48		0	0	0	1.8	-	1.8	None	None	None	Noticable
NCA02	7430 20	"25A GOOD ST, WESTMEAD"	2	RES	59	54	52	42			43.9	48.1		0	0	0	1.9	-	1.9	None	None	None	Noticable
NCA02	7430 21	"25A GOOD ST, WESTMEAD"	3	RES	59	54	52	42			45.9	50.1		0	0	0	3.9	-	3.9	None	None	None	Noticable
NCA02	7430 32	"33-35 GOOD ST, WESTMEAD"	1	RES	59	54	52	42			47.8	52		0	0	0	5.8	-	5.8	None	None	None	Noticable
NCA02	7430 33	"33-35 GOOD ST, WESTMEAD"	2	RES	59	54	52	42			48	52.2		0	0	0	6	-	6	None	None	None	Noticable
NCA02	7430 34	"33-35 GOOD ST, WESTMEAD"	3	RES	59	54	52	42			47.3	51.5		0	0	0	5.3	-	5.3	None	None	None	Noticable
NCA02	7430 37	"38 AMOS ST, WESTMEAD"	1	RES	59	54	52	42			44.2	48.4		0	0	0	2.2	-	2.2	None	None	None	Noticable
NCA02	7430 39	"2 BOOTH ST, WESTMEAD"	2	RES	59	54	52	42			43.9	48.1		0	0	0	1.9	-	1.9	None	None	None	Noticable
NCA02	7430 48	"19 AMOS ST, WESTMEAD"	1	RES	59	54	52	42			44.4	48.6		0	0	0	2.4	-	2.4	None	None	None	Noticable
NCA02	7430 49	"THE PANAMERA 19 LICHEN PL, WESTMEAD"	1	RES	59	54	52	42			45.6	49.8		0	0	0	3.6	-	3.6	None	None	None	Noticable
NCA02	7430 50	"THE PANAMERA 19 LICHEN PL, WESTMEAD"	2	RES	59	54	52	42			46.3	50.5		0	0	0	4.3	-	4.3	None	None	None	Noticable
NCA02	7430 51	"THE PANAMERA 19 LICHEN PL, WESTMEAD"	3	RES	59	54	52	42			46.4	50.6		0	0	0	4.4	-	4.4	None	None	None	Noticable
NCA02	7430 52	"THE PANAMERA 19 LICHEN PL, WESTMEAD"	4	RES	59	54	52	42			46.4	50.6		0	0	0	4.4	-	4.4	None	None	None	Noticable
NCA02	7430 76	"4-6 DREW ST, WESTMEAD"	2	RES	59	54	52	42			46.9	51.1		0	0	0	4.9	-	4.9	None	None	None	Noticable
NCA02	7430 77	"1-3 BELGIAN ST, WESTMEAD"	2	RES	59	54	52	42			44	48.2		0	0	0	2	-	2	None	None	None	Noticable
NCA02	7430 78	"1-3 BELGIAN ST, WESTMEAD"	3	RES	59	54	52	42			47.9	52.1		0	0	0	5.9	-	5.9	None	None	None	Noticable
NCA02	7430 79	"1-3 BELGIAN ST, WESTMEAD"	1	RES	59	54	52	42			42.4	46.6		0	0	0	0.4	-	0.4	None	None	None	Noticable
NCA02	7430 80	"31 HOUISON ST, WESTMEAD"	1	RES	59	54	52	42			46.2	50.4		0	0	0	4.2	-	4.2	None	None	None	Noticable
NCA02	7430 82	"22-24A PARKSIDE LANE, WESTMEAD"	4	RES	59	54	52	42			46.8	51		0	0	0	4.8	-	4.8	None	None	None	Noticable
NCA02	7430 83	"22-24A PARKSIDE LANE, WESTMEAD"	1	RES	59	54	52	42			46.1	50.3		0	0	0	4.1	-	4.1	None	None	None	Noticable
NCA02	7430 84	"22-24A PARKSIDE LANE, WESTMEAD"	2	RES	59	54	52	42			46.5	50.7		0	0	0	4.5	-	4.5	None	None	None	Noticable
NCA02	7430 85	"22-24A PARKSIDE LANE, WESTMEAD"	3	RES	59	54	52	42			46.6	50.8		0	0	0	4.6	-	4.6	None	None	None	Noticable
NCA02	7430 89	"13 AMOS ST, WESTMEAD"	1	RES	59	54	52	42			42.1	46.3		0	0	0	0.1	-	0.1	None	None	None	Noticable
NCA02	7430 90	"37 AMOS ST, WESTMEAD"	1	RES	59	54	52	42			46.8	51		0	0	0	4.8	-	4.8	None	None	None	Noticable
NCA02	7430 91	"37 AMOS ST, WESTMEAD"	2	RES	59	54	52	42			46.9	51.1		0	0	0	4.9	-	4.9	None	None	None	Noticable
NCA02	7430 92	"37 HOUISON ST, WESTMEAD"	1	RES	59	54	52	42			46.7	50.9		0	0	0	4.7	-	4.7	None	None	None	Noticable
NCA02	7430 99	"39 HOUISON ST, WESTMEAD"	1	RES	59	54	52	42			46.8	51		0	0	0	4.8	-	4.8	None	None	None	Noticable
NCA02	7431 13	"2 DREW ST, WESTMEAD"	1	RES	59	54	52	42			46.5	50.7		0	0	0	4.5	-	4.5	None	None	None	Noticable
NCA02	7431 26	"31 AMOS ST, WESTMEAD"	2	RES	59	54	52	42			46.4	50.6		0	0	0	4.4	-	4.4	None	None	None	Noticable

Construction noise impact statement

NCA02	7431 27	"6 AMOS ST, WESTMEAD"	1	RES	59	54	52	42			43.8	48		0	0	0	1.8	-	1.8	None	None	None	Noticable
NCA02	7431 28	"6 AMOS ST, WESTMEAD"	2	RES	59	54	52	42			45.3	49.5		0	0	0	3.3	-	3.3	None	None	None	Noticable
NCA02	7431 29	"6 AMOS ST, WESTMEAD"	3	RES	59	54	52	42			45.3	49.5		0	0	0	3.3	-	3.3	None	None	None	Noticable
NCA02	7431 38	"19 DREW ST, WESTMEAD"	1	RES	59	54	52	42			44	48.2		0	0	0	2	-	2	None	None	None	Noticable
NCA02	7431 39	"12 AMOS ST, WESTMEAD"	1	RES	59	54	52	42			44.2	48.4		0	0	0	2.2	-	2.2	None	None	None	Noticable
NCA02	7431 49	"22 DREW ST, WESTMEAD"	1	RES	59	54	52	42			47.4	51.6		0	0	0	5.4	-	5.4	None	None	None	Noticable
NCA02	7431 50	"22 DREW ST, WESTMEAD"	2	RES	59	54	52	42			47.7	51.9		0	0	0	5.7	-	5.7	None	None	None	Noticable
NCA02	7431 51	"36 GOOD ST, WESTMEAD"	2	RES	59	54	52	42			47.3	51.5		0	0	0	5.3	-	5.3	None	None	None	Noticable
NCA02	7431 52	"36 GOOD ST, WESTMEAD"	1	RES	59	54	52	42			42.1	46.3		0	0	0	0.1	-	0.1	None	None	None	Noticable
NCA02	7431 53	"29 AMOS ST, WESTMEAD"	1	RES	59	54	52	42			44.7	48.9		0	0	0	2.7	-	2.7	None	None	None	Noticable
NCA02	7431 59	"34 AMOS ST, WESTMEAD"	1	RES	59	54	52	42			42.7	46.9		0	0	0	0.7	-	0.7	None	None	None	Noticable
NCA02	7431 69	"25-26 PARKSIDE LANE, WESTMEAD"	1	RES	59	54	52	42			46	50.2		0	0	0	4	-	4	None	None	None	Noticable
NCA02	7431 70	"25-26 PARKSIDE LANE, WESTMEAD"	2	RES	59	54	52	42			46.9	51.1		0	0	0	4.9	-	4.9	None	None	None	Noticable
NCA02	7431 71	"25-26 PARKSIDE LANE, WESTMEAD"	3	RES	59	54	52	42			47.1	51.3		0	0	0	5.1	-	5.1	None	None	None	Noticable
NCA02	7431 72	"25-26 PARKSIDE LANE, WESTMEAD"	4	RES	59	54	52	42	Y		48.7	52.9		0	0	0	6.7	-	6.7	None	None	None	Noticable
NCA02	7431 73	"39 AMOS ST, WESTMEAD"	1	RES	59	54	52	42			46.7	50.9		0	0	0	4.7	-	4.7	None	None	None	Noticable
NCA02	7431 74	"39 AMOS ST, WESTMEAD"	2	RES	59	54	52	42			46.8	51		0	0	0	4.8	-	4.8	None	None	None	Noticable
NCA02	7431 75	"43 HOUISON ST, WESTMEAD"	1	RES	59	54	52	42			47.2	51.4		0	0	0	5.2	-	5.2	None	None	None	Noticable
NCA02	7431 89	"27 GOOD ST, WESTMEAD"	2	RES	59	54	52	42			43.3	47.5		0	0	0	1.3	-	1.3	None	None	None	Noticable
NCA02	7431 90	"27 GOOD ST, WESTMEAD"	3	RES	59	54	52	42			44.9	49.1		0	0	0	2.9	-	2.9	None	None	None	Noticable
NCA02	7431 94	"1 AMOS ST, WESTMEAD"	2	RES	59	54	52	42			44.1	48.3		0	0	0	2.1	-	2.1	None	None	None	Noticable
NCA02	7431 95	"1 AMOS ST, WESTMEAD"	3	RES	59	54	52	42			44.1	48.3		0	0	0	2.1	-	2.1	None	None	None	Noticable
NCA02	7431 96	"1 AMOS ST, WESTMEAD"	4	RES	59	54	52	42			45.5	49.7		0	0	0	3.5	-	3.5	None	None	None	Noticable
NCA02	7431 97	"1 AMOS ST, WESTMEAD"	5	RES	59	54	52	42			45.7	49.9		0	0	0	3.7	-	3.7	None	None	None	Noticable
NCA02	7432 00	"6-8 LICHEN PL, WESTMEAD"	3	RES	59	54	52	42			42.8	47		0	0	0	0.8	-	0.8	None	None	None	Noticable
NCA02	7432 02	"3-7 AMOS ST, WESTMEAD"	3	RES	59	54	52	42			43.3	47.5		0	0	0	1.3	-	1.3	None	None	None	Noticable
NCA02	7432 03	"3-7 AMOS ST, WESTMEAD"	4	RES	59	54	52	42			45.5	49.7		0	0	0	3.5	-	3.5	None	None	None	Noticable
NCA02	7432 06	"18 AMOS ST, WESTMEAD"	1	RES	59	54	52	42			45.5	49.7		0	0	0	3.5	-	3.5	None	None	None	Noticable
NCA02	7432 07	"18 AMOS ST, WESTMEAD"	2	RES	59	54	52	42			46.2	50.4		0	0	0	4.2	-	4.2	None	None	None	Noticable
NCA02	7432 12	"29-31 GOOD ST, WESTMEAD"	1	RES	59	54	52	42			45.2	49.4		0	0	0	3.2	-	3.2	None	None	None	Noticable
NCA02	7432 14	"10 DREW ST, WESTMEAD"	1	RES	59	54	52	42			47.1	51.3		0	0	0	5.1	-	5.1	None	None	None	Noticable
NCA02	7432 21	"8 DREW ST, WESTMEAD"	1	RES	59	54	52	42			43.4	47.6		0	0	0	1.4	-	1.4	None	None	None	Noticable
NCA02	7432 22	"8 DREW ST, WESTMEAD"	2	RES	59	54	52	42			48	52.2		0	0	0	6	-	6	None	None	None	Noticable
NCA02	7432 25	"22-24A PARKSIDE LANE, WESTMEAD"	1	RES	59	54	52	42			42.1	46.3		0	0	0	0.1	-	0.1	None	None	None	Noticable
NCA02	7432 26	"22-24A PARKSIDE LANE, WESTMEAD"	2	RES	59	54	52	42			43.3	47.5		0	0	0	1.3	-	1.3	None	None	None	Noticable
NCA02	7432 27	"22-24A PARKSIDE LANE, WESTMEAD"	3	RES	59	54	52	42			43.5	47.7		0	0	0	1.5	-	1.5	None	None	None	Noticable

Construction noise impact statement

NCA02	7432 38	"41 HOUISON ST, WESTMEAD"	1	RES	59	54	52	42			46	50.2		0	0	0	4	-	4	None	None	None	Noticable
NCA02	7432 43	"27 GOOD ST, WESTMEAD"	1	RES	59	54	52	42			42.1	46.3		0	0	0	0.1	-	0.1	None	None	None	Noticable
NCA02	7432 44	"27 GOOD ST, WESTMEAD"	2	RES	59	54	52	42			44.2	48.4		0	0	0	2.2	-	2.2	None	None	None	Noticable
NCA02	7432 45	"27 GOOD ST, WESTMEAD"	3	RES	59	54	52	42			44.4	48.6		0	0	0	2.4	-	2.4	None	None	None	Noticable
NCA02	7432 65	"2-4 AMOS ST, PARRAMATTA"	1	RES	59	54	52	42			44.9	49.1		0	0	0	2.9	-	2.9	None	None	None	Noticable
NCA02	7432 66	"2-4 AMOS ST, PARRAMATTA"	2	RES	59	54	52	42			44.9	49.1		0	0	0	2.9	-	2.9	None	None	None	Noticable
NCA02	7432 67	"2-4 AMOS ST, PARRAMATTA"	3	RES	59	54	52	42			44.9	49.1		0	0	0	2.9	-	2.9	None	None	None	Noticable
NCA02	7432 68	"2-4 AMOS ST, PARRAMATTA"	4	RES	59	54	52	42			45	49.2		0	0	0	3	-	3	None	None	None	Noticable
NCA02	7432 69	"2-4 AMOS ST, PARRAMATTA"	5	RES	59	54	52	42			45	49.2		0	0	0	3	-	3	None	None	None	Noticable
NCA02	7432 70	"2-4 AMOS ST, PARRAMATTA"	6	RES	59	54	52	42			45.1	49.3		0	0	0	3.1	-	3.1	None	None	None	Noticable
NCA02	7432 71	"2-4 AMOS ST, PARRAMATTA"	7	RES	59	54	52	42			45.1	49.3		0	0	0	3.1	-	3.1	None	None	None	Noticable
NCA02	7432 72	"14 AMOS ST, WESTMEAD"	1	RES	59	54	52	42			45.4	49.6		0	0	0	3.4	-	3.4	None	None	None	Noticable
NCA02	7432 73	"14 AMOS ST, WESTMEAD"	2	RES	59	54	52	42			45.5	49.7		0	0	0	3.5	-	3.5	None	None	None	Noticable
NCA02	7432 75	"18 THOMAS MAY PL, WESTMEAD"	2	RES	59	54	52	42			46.1	50.3		0	0	0	4.1	-	4.1	None	None	None	Noticable
NCA02	7432 76	"18 THOMAS MAY PL, WESTMEAD"	3	RES	59	54	52	42			46.2	50.4		0	0	0	4.2	-	4.2	None	None	None	Noticable
NCA02	7432 80	"16 DREW ST, WESTMEAD"	1	RES	59	54	52	42			45.4	49.6		0	0	0	3.4	-	3.4	None	None	None	Noticable
NCA02	7432 90	15-17 THOMAS MAY	3	RES	59	54	52	42			44.3	48.5		0	0	0	2.3	-	2.3	None	None	None	Noticable
NCA02	7432 91	"11 DREW ST, WESTMEAD"	1	RES	59	54	52	42			42.5	46.7		0	0	0	0.5	-	0.5	None	None	None	Noticable
NCA02	7432 98	"2-4 AMOS ST, PARRAMATTA"	4	RES	59	54	52	42			43.9	48.1		0	0	0	1.9	-	1.9	None	None	None	Noticable
NCA02	7432 99	"2-4 AMOS ST, PARRAMATTA"	5	RES	59	54	52	42			44	48.2		0	0	0	2	-	2	None	None	None	Noticable
NCA02	7433 00	"2-4 AMOS ST, PARRAMATTA"	6	RES	59	54	52	42			44	48.2		0	0	0	2	-	2	None	None	None	Noticable
NCA02	7433 01	"2-4 AMOS ST, PARRAMATTA"	7	RES	59	54	52	42			44.1	48.3		0	0	0	2.1	-	2.1	None	None	None	Noticable
NCA02	7433 08	"36 GOOD ST, WESTMEAD"	2	RES	59	54	52	42			47.8	52		0	0	0	5.8	-	5.8	None	None	None	Noticable
NCA02	7433 09	"32A GOOD ST, WESTMEAD"	1	RES	59	54	52	42			42.6	46.8		0	0	0	0.6	-	0.6	None	None	None	Noticable
NCA02	7433 13	"30 GOOD ST, WESTMEAD"	2	RES	59	54	52	42			47.2	51.4		0	0	0	5.2	-	5.2	None	None	None	Noticable
NCA02	7433 14	"14 DREW ST, WESTMEAD"	1	RES	59	54	52	42			46.9	51.1		0	0	0	4.9	-	4.9	None	None	None	Noticable
NCA02	7433 17	"36 AMOS ST, WESTMEAD"	1	RES	59	54	52	42			43.1	47.3		0	0	0	1.1	-	1.1	None	None	None	Noticable
NCA02	7433 28	"29-31 GOOD ST, WESTMEAD"	2	RES	59	54	52	42			44.1	48.3		0	0	0	2.1	-	2.1	None	None	None	Noticable
NCA02	7433 29	"29-31 GOOD ST, WESTMEAD"	3	RES	59	54	52	42			45.1	49.3		0	0	0	3.1	-	3.1	None	None	None	Noticable
NCA02	7433 30	"29-31 GOOD ST, WESTMEAD"	1	RES	59	54	52	42			42.6	46.8		0	0	0	0.6	-	0.6	None	None	None	Noticable
NCA02	7433 31	"20 LICHEN PL, WESTMEAD"	1	RES	59	54	52	42			43.4	47.6		0	0	0	1.4	-	1.4	None	None	None	Noticable
NCA02	7433 32	"20 LICHEN PL, WESTMEAD"	2	RES	59	54	52	42			44.6	48.8		0	0	0	2.6	-	2.6	None	None	None	Noticable
NCA02	7433 36	"25 AMOS ST, WESTMEAD"	1	RES	59	54	52	42			44.5	48.7		0	0	0	2.5	-	2.5	None	None	None	Noticable
NCA02	7433 38	"9 DREW ST, WESTMEAD"	1	RES	59	54	52	42			45.9	50.1		0	0	0	3.9	-	3.9	None	None	None	Noticable
NCA02	7433 44	"36A AMOS ST, WESTMEAD"	2	RES	59	54	52	42			44.7	48.9		0	0	0	2.7	-	2.7	None	None	None	Noticable
NCA02	7433 47	"34 AMOS ST, WESTMEAD"	1	RES	59	54	52	42			42.2	46.4		0	0	0	0.2	-	0.2	None	None	None	Noticable

Construction noise impact statement

NCA02	7433 50	"37 HOUISON ST, WESTMEAD"	1	RES	59	54	52	42			46.9	51.1		0	0	0	4.9	-	4.9	None	None	None	Noticable
NCA02	7433 89	"22-24A PARKSIDE LANE, WESTMEAD"	3	RES	59	54	52	42			43.4	47.6		0	0	0	1.4	-	1.4	None	None	None	Noticable
NCA02	7433 95	"12 DREW ST, WESTMEAD"	1	RES	59	54	52	42			46.2	50.4		0	0	0	4.2	-	4.2	None	None	None	Noticable
NCA02	7433 96	"12 DREW ST, WESTMEAD"	2	RES	59	54	52	42			47.5	51.7		0	0	0	5.5	-	5.5	None	None	None	Noticable
NCA02	7433 97	"21 AMOS ST, WESTMEAD"	1	RES	59	54	52	42			43.2	47.4		0	0	0	1.2	-	1.2	None	None	None	Noticable
NCA02	7434 02	"9 AMOS ST, WESTMEAD"	1	RES	59	54	52	42			42.7	46.9		0	0	0	0.7	-	0.7	None	None	None	Noticable
NCA02	7434 07	"27 AMOS ST, WESTMEAD"	1	RES	59	54	52	42			42.2	46.4		0	0	0	0.2	-	0.2	None	None	None	Noticable
NCA02	7434 25	"36 GOOD ST, WESTMEAD"	2	RES	59	54	52	42	Y		48.4	52.6		0	0	0	6.4	-	6.4	None	None	None	Noticable
NCA02	7434 38	"10 AMOS ST, WESTMEAD"	1	RES	59	54	52	42			43.4	47.6		0	0	0	1.4	-	1.4	None	None	None	Noticable
NCA02	7434 41	"35 AMOS ST, WESTMEAD"	1	RES	59	54	52	42			43.9	48.1		0	0	0	1.9	-	1.9	None	None	None	Noticable
NCA02	7434 45	"16 AMOS ST, WESTMEAD"	1	RES	59	54	52	42			43.2	47.4		0	0	0	1.2	-	1.2	None	None	None	Noticable
NCA02	7434 46	"16 AMOS ST, WESTMEAD"	2	RES	59	54	52	42			45.8	50		0	0	0	3.8	-	3.8	None	None	None	Noticable
NCA02	7434 50	"30A GOOD ST, WESTMEAD"	1	RES	59	54	52	42			44.9	49.1		0	0	0	2.9	-	2.9	None	None	None	Noticable
NCA02	7434 52	"20A DREW ST, WESTMEAD"	1	RES	59	54	52	42			46.9	51.1		0	0	0	4.9	-	4.9	None	None	None	Noticable
NCA02	7434 53	"20A DREW ST, WESTMEAD"	2	RES	59	54	52	42			47.3	51.5		0	0	0	5.3	-	5.3	None	None	None	Noticable
NCA02	7434 56	"34 GOOD ST, WESTMEAD"	1	RES	59	54	52	42			43	47.2		0	0	0	1	-	1	None	None	None	Noticable
NCA02	7434 60	"24 DREW ST, WESTMEAD"	1	RES	59	54	52	42			47	51.2		0	0	0	5	-	5	None	None	None	Noticable
NCA02	7434 61	"24 DREW ST, WESTMEAD"	2	RES	59	54	52	42			47.3	51.5		0	0	0	5.3	-	5.3	None	None	None	Noticable
NCA02	7434 63	"1 DREW ST, WESTMEAD"	1	RES	59	54	52	42			46.9	51.1		0	0	0	4.9	-	4.9	None	None	None	Noticable
NCA02	7434 64	"1 DREW ST, WESTMEAD"	2	RES	59	54	52	42			47.1	51.3		0	0	0	5.1	-	5.1	None	None	None	Noticable
NCA02	7434 83	"25 AMOS ST, WESTMEAD"	1	RES	59	54	52	42			46.7	50.9		0	0	0	4.7	-	4.7	None	None	None	Noticable
NCA01	7435 74	"1 MAPLE TREE RD, WESTMEAD"	1	RES	58	53	51	46			49.7	53.9		0	0	0	3.7	-	3.7	None	None	None	Noticable
NCA01	7435 75	"1 MAPLE TREE RD, WESTMEAD"	2	RES	58	53	51	46			51.3	55.5		0	0	0.3	5.3	-	5.3	None	None	Noticable	Noticable
NCA01	7435 76	"1 MAPLE TREE RD, WESTMEAD"	3	RES	58	53	51	46			51.7	55.9		0	0	0.7	5.7	-	5.7	None	None	Noticable	Noticable
NCA01	7435 77	"1 MAPLE TREE RD, WESTMEAD"	4	RES	58	53	51	46	Y		52.9	57.1		0	0	1.9	6.9	-	6.9	None	None	Noticable	Noticable
NCA01	7435 78	"1 MAPLE TREE RD, WESTMEAD"	5	RES	58	53	51	46	Y		53.5	57.7		0	0.5	2.5	7.5	-	7.5	None	Noticable	Noticable	Noticable
NCA01	7435 79	"1 MAPLE TREE RD, WESTMEAD"	6	RES	58	53	51	46	Y		54	58.2		0	1	3	8	-	8	None	Noticable	Noticable	Noticable
NCA01	7435 80	"1 MAPLE TREE RD, WESTMEAD"	7	RES	58	53	51	46	Y		54.4	58.6		0	1.4	3.4	8.4	-	8.4	None	Noticable	Noticable	Noticable
NCA01	7435 81	"1 MAPLE TREE RD, WESTMEAD"	8	RES	58	53	51	46	Y		55.7	59.9		0	2.7	4.7	9.7	-	9.7	None	Noticable	Noticable	Noticable
NCA01	7435 82	"1 MAPLE TREE RD, WESTMEAD"	9	RES	58	53	51	46	Y		56.1	60.3		0	3.1	5.1	10.1	-	10.1	None	Noticable	Noticable	Clearly Audible
NCA01	7435 83	"1 MAPLE TREE RD, WESTMEAD"	10	RES	58	53	51	46	Y		56.4	60.6		0	3.4	5.4	10.4	-	10.4	None	Noticable	Noticable	Clearly Audible
NCA01	7435 84	"1 MAPLE TREE RD, WESTMEAD"	11	RES	58	53	51	46	Y		56.6	60.8		0	3.6	5.6	10.6	-	10.6	None	Noticable	Noticable	Clearly Audible
NCA01	7435 85	"1 MAPLE TREE RD, WESTMEAD"	12	RES	58	53	51	46	Y		56.7	60.9		0	3.7	5.7	10.7	-	10.7	None	Noticable	Noticable	Clearly Audible
NCA01	7435 86	"1 MAPLE TREE RD, WESTMEAD"	13	RES	58	53	51	46	Y		56.9	61.1		0	3.9	5.9	10.9	-	10.9	None	Noticable	Noticable	Clearly Audible
NCA01	7435 87	"1 MAPLE TREE RD, WESTMEAD"	14	RES	58	53	51	46	Y		56.5	60.7		0	3.5	5.5	10.5	-	10.5	None	Noticable	Noticable	Clearly Audible
NCA01	7435 88	"1 MAPLE TREE RD, WESTMEAD"	15	RES	58	53	51	46	Y		57.4	61.6		0	4.4	6.4	11.4	-	11.4	None	Noticable	Noticable	Clearly Audible

Construction noise impact statement

NCA01	7435 89	"1 MAPLE TREE RD, WESTMEAD"	16	RES	58	53	51	46	Y		57.5	61.7		0	4.5	6.5	11.5	-	11.5	None	Noticable	Noticable	Clearly Audible
NCA01	7436 02	"163B-171B HAWKESBURY RD, WESTMEAD"	1	RES	58	53	51	46			48	52.2		0	0	0	2	-	2	None	None	None	Noticable
NCA01	7436 03	"163B-171B HAWKESBURY RD, WESTMEAD"	2	RES	58	53	51	46			48.2	52.4		0	0	0	2.2	-	2.2	None	None	None	Noticable
NCA01	7436 04	"163B-171B HAWKESBURY RD, WESTMEAD"	3	RES	58	53	51	46			48.3	52.5		0	0	0	2.3	-	2.3	None	None	None	Noticable
NCA01	7436 05	"163B-171B HAWKESBURY RD, WESTMEAD"	4	RES	58	53	51	46			48.4	52.6		0	0	0	2.4	-	2.4	None	None	None	Noticable
NCA01	7436 30	"9 MAPLE TREE RD, WESTMEAD"	6	RES	58	53	51	46			47	51.2		0	0	0	1	-	1	None	None	None	Noticable
NCA01	7436 31	"9 MAPLE TREE RD, WESTMEAD"	7	RES	58	53	51	46			48.2	52.4		0	0	0	2.2	-	2.2	None	None	None	Noticable
NCA01	7436 32	"9 MAPLE TREE RD, WESTMEAD"	8	RES	58	53	51	46			49.5	53.7		0	0	0	3.5	-	3.5	None	None	None	Noticable
NCA01	7436 33	"9 MAPLE TREE RD, WESTMEAD"	9	RES	58	53	51	46	Y		52.9	57.1		0	0	1.9	6.9	-	6.9	None	None	Noticable	Noticable
NCA01	7437 38	"158 HAWKESBURY RD, WESTMEAD"	1	EDU	55	55	55	55			55.3	59.5		0.3	0.3	0.3	0.3	-	0.3	Noticable	Noticable	Noticable	Noticable
NCA01	7437 39	"158 HAWKESBURY RD, WESTMEAD"	2	EDU	55	55	55	55			55.5	59.7		0.5	0.5	0.5	0.5	-	0.5	Noticable	Noticable	Noticable	Noticable
NCA01	7437 40	"158 HAWKESBURY RD, WESTMEAD"	3	EDU	55	55	55	55			55.7	59.9		0.7	0.7	0.7	0.7	-	0.7	Noticable	Noticable	Noticable	Noticable
NCA01	7437 41	"158 HAWKESBURY RD, WESTMEAD"	4	EDU	55	55	55	55			55.9	60.1		0.9	0.9	0.9	0.9	-	0.9	Noticable	Noticable	Noticable	Noticable
NCA01	7437 42	"158 HAWKESBURY RD, WESTMEAD"	5	EDU	55	55	55	55			56.1	60.3		1.1	1.1	1.1	1.1	-	1.1	Noticable	Noticable	Noticable	Noticable
NCA01	7437 64	"163-171 HAWKESBURY RD, WESTMEAD"	2	RES	58	53	51	46			46.1	50.3		0	0	0	0.1	-	0.1	None	None	None	Noticable
NCA01	7437 65	"163-171 HAWKESBURY RD, WESTMEAD"	3	RES	58	53	51	46			46.3	50.5		0	0	0	0.3	-	0.3	None	None	None	Noticable
NCA01	7437 66	"163-171 HAWKESBURY RD, WESTMEAD"	4	RES	58	53	51	46			46.4	50.6		0	0	0	0.4	-	0.4	None	None	None	Noticable
NCA01	7438 14	"7 MAPLE TREE RD, WESTMEAD"	1	RES	58	53	51	46	Y		53.4	57.6		0	0.4	2.4	7.4	-	7.4	None	Noticable	Noticable	Noticable
NCA01	7438 15	"7 MAPLE TREE RD, WESTMEAD"	2	RES	58	53	51	46	Y		53.9	58.1		0	0.9	2.9	7.9	-	7.9	None	Noticable	Noticable	Noticable
NCA01	7438 16	"7 MAPLE TREE RD, WESTMEAD"	3	RES	58	53	51	46	Y		53.9	58.1		0	0.9	2.9	7.9	-	7.9	None	Noticable	Noticable	Noticable
NCA01	7438 17	"7 MAPLE TREE RD, WESTMEAD"	4	RES	58	53	51	46	Y		53.8	58		0	0.8	2.8	7.8	-	7.8	None	Noticable	Noticable	Noticable
NCA01	7438 18	"7 MAPLE TREE RD, WESTMEAD"	5	RES	58	53	51	46	Y		54.2	58.4		0	1.2	3.2	8.2	-	8.2	None	Noticable	Noticable	Noticable
NCA01	7438 19	"7 MAPLE TREE RD, WESTMEAD"	6	RES	58	53	51	46	Y		54.5	58.7		0	1.5	3.5	8.5	-	8.5	None	Noticable	Noticable	Noticable
NCA01	7438 20	"7 MAPLE TREE RD, WESTMEAD"	7	RES	58	53	51	46	Y		54.6	58.8		0	1.6	3.6	8.6	-	8.6	None	Noticable	Noticable	Noticable
NCA01	7438 21	"7 MAPLE TREE RD, WESTMEAD"	8	RES	58	53	51	46	Y		54.8	59		0	1.8	3.8	8.8	-	8.8	None	Noticable	Noticable	Noticable
NCA01	7438 22	"7 MAPLE TREE RD, WESTMEAD"	9	RES	58	53	51	46	Y		54.9	59.1		0	1.9	3.9	8.9	-	8.9	None	Noticable	Noticable	Noticable
NCA01	7438 23	"7 MAPLE TREE RD, WESTMEAD"	10	RES	58	53	51	46	Y		55.1	59.3		0	2.1	4.1	9.1	-	9.1	None	Noticable	Noticable	Noticable

C.2 Vibration

NCA	Receiver	Address	Land use	Vibration Impact
-----	----------	---------	----------	------------------

Appendix C Detailed predictions

C.4 Stage 4 - Pouring demolished ramps and strip formwork

Construction noise impact statement

Assessment: Hawkesbury Road/ Priddle Street Intersection					NML, LAeq, 15 minute				Sleep, LAmax		Predicted noise level, dBA		Exceedance summary										
NCA	Rec	Address	Flr	Land use	Day	O/day	Eve	Night	Screen	Awake	Cumulative LAeq, 15 minute	LMax	Highly Affected?	Exceed NML by (dB):				Exceed sleep disturbance by (dB):		Impact classification			
														Day	O/day	Eve	Night	Screen	Awake	Day	O/day	Eve	Night
NCA02	7421 90	"117 HAWKESBURY RD, WESTMEAD"	1	RES	59	54	52	42	Y	Y	61.5	73.1		2.5	7.5	9.5	19.5	8	19.5	Noticable	Noticable	Noticable	Clearly Audible
NCA02	7422 50	"108 HAWKESBURY RD, WESTMEAD"	1	RES	59	54	52	42	Y		43.3	54.9		0	0	0	1.3	-	1.3	None	None	None	Noticable
NCA02	7422 59	"26-30 BAILEY ST, WESTMEAD"	2	RES	59	54	52	42	Y		43.6	55.2		0	0	0	1.6	-	1.6	None	None	None	Noticable
NCA02	7422 60	"26-30 BAILEY ST, WESTMEAD"	3	RES	59	54	52	42	Y		44.5	56.1		0	0	0	2.5	-	2.5	None	None	None	Noticable
NCA02	7422 68	"106 HAWKESBURY RD, WESTMEAD"	1	RES	59	54	52	42	Y		43.3	54.9		0	0	0	1.3	-	1.3	None	None	None	Noticable
NCA02	7422 81	"37 HASSALL ST, WESTMEAD"	1	RES	59	54	52	42	Y		47.4	59		0	0	0	5.4	-	5.4	None	None	None	Noticable
NCA02	7422 82	"37 HASSALL ST, WESTMEAD"	2	RES	59	54	52	42	Y		48.2	59.8		0	0	0	6.2	-	6.2	None	None	None	Noticable
NCA02	7422 83	"123-129 HAWKESBURY RD, WESTMEAD"	1	RES	59	54	52	42	Y		52	63.6		0	0	0	10	-	10	None	None	None	Noticable
NCA02	7422 84	"123-129 HAWKESBURY RD, WESTMEAD"	2	RES	59	54	52	42	Y	Y	65.7	77.3		6.7	11.7	13.7	23.7	12	23.7	Noticable	Clearly Audible	Clearly Audible	Moderately Intrusive
NCA02	7422 85	"123-129 HAWKESBURY RD, WESTMEAD"	3	RES	59	54	52	42	Y	Y	65.5	77.1		6.5	11.5	13.5	23.5	12	23.5	Noticable	Clearly Audible	Clearly Audible	Moderately Intrusive
NCA02	7422 92	"154 HAWKESBURY RD, WESTMEAD"	1	RES	59	54	52	42	Y		42.1	53.7		0	0	0	0.1	-	0.1	None	None	None	Noticable
NCA02	7423 33	"24 PRIDDLE ST, WESTMEAD"	1	RES	59	54	52	42	Y		53.3	64.9		0	0	1.3	11.3	-	11.3	None	None	Noticable	Clearly Audible
NCA02	7424 12	"152 HAWKESBURY RD, WESTMEAD"	1	RES	59	54	52	42	Y		43	54.6		0	0	0	1	-	1	None	None	None	Noticable
NCA02	7424 33	"112 HAWKESBURY RD, WESTMEAD"	1	RES	59	54	52	42	Y		47	58.6		0	0	0	5	-	5	None	None	None	Noticable
NCA02	7424 75	"15-23 MOWLE ST, WESTMEAD"	3	RES	59	54	52	42	Y		42.4	54		0	0	0	0.4	-	0.4	None	None	None	Noticable
NCA02	7424 96	"22 PRIDDLE ST, WESTMEAD"	1	RES	59	54	52	42	Y		50.8	62.4		0	0	0	8.8	-	8.8	None	None	None	Noticable
NCA02	7424 97	"22 PRIDDLE ST, WESTMEAD"	2	RES	59	54	52	42	Y		52.1	63.7		0	0	0.1	10.1	-	10.1	None	None	Noticable	Clearly Audible
NCA02	7424 98	"22 PRIDDLE ST, WESTMEAD"	3	RES	59	54	52	42	Y		53	64.6		0	0	1	11	-	11	None	None	Noticable	Clearly Audible
NCA02	7425 13	"101 HAWKESBURY RD, WESTMEAD"	2	RES	59	54	52	42	Y		42.5	54.1		0	0	0	0.5	-	0.5	None	None	None	Noticable
NCA02	7425 14	"101 HAWKESBURY RD, WESTMEAD"	3	RES	59	54	52	42	Y		43.5	55.1		0	0	0	1.5	-	1.5	None	None	None	Noticable
NCA02	7425 63	"111 HAWKESBURY RD, WESTMEAD"	1	RES	59	54	52	42	Y		52.3	63.9		0	0	0.3	10.3	-	10.3	None	None	Noticable	Clearly Audible
NCA02	7425 64	"111 HAWKESBURY RD, WESTMEAD"	2	RES	59	54	52	42	Y		53.2	64.8		0	0	1.2	11.2	-	11.2	None	None	Noticable	Clearly Audible
NCA02	7425 99	"26 PRIDDLE ST, WESTMEAD"	1	RES	59	54	52	42	Y	Y	56.1	67.7		0	2.1	4.1	14.1	3	14.1	None	Noticable	Noticable	Clearly Audible
NCA02	7426 41	"119 HAWKESBURY RD, WESTMEAD"	1	RES	59	54	52	42	Y	Y	59.5	71.1		0.5	5.5	7.5	17.5	6	17.5	Noticable	Noticable	Noticable	Clearly Audible
NCA02	7426 94	"21 PRIDDLE ST, WESTMEAD"	1	RES	59	54	52	42	Y		50.5	62.1		0	0	0	8.5	-	8.5	None	None	None	Noticable
NCA02	7426 95	"21 PRIDDLE ST, WESTMEAD"	2	RES	59	54	52	42	Y		51.4	63		0	0	0	9.4	-	9.4	None	None	None	Noticable
NCA02	7426 96	"21 PRIDDLE ST, WESTMEAD"	3	RES	59	54	52	42	Y		52.2	63.8		0	0	0.2	10.2	-	10.2	None	None	Noticable	Clearly Audible
NCA02	7426 97	"21 PRIDDLE ST, WESTMEAD"	4	RES	59	54	52	42	Y		52.4	64		0	0	0.4	10.4	-	10.4	None	None	Noticable	Clearly Audible
NCA02	7427 31	"119 HAWKESBURY RD, WESTMEAD"	1	RES	59	54	52	42	Y	Y	64.7	76.3		5.7	10.7	12.7	22.7	11	22.7	Noticable	Clearly Audible	Clearly Audible	Moderately Intrusive
NCA02	7427 41	"110 HAWKESBURY RD, WESTMEAD"	1	RES	59	54	52	42	Y		43.7	55.3		0	0	0	1.7	-	1.7	None	None	None	Noticable
NCA02	7427 45	"45-53 HASSALL ST, WESTMEAD"	2	RES	59	54	52	42	Y		46.2	57.8		0	0	0	4.2	-	4.2	None	None	None	Noticable
NCA02	7427 46	"45-53 HASSALL ST, WESTMEAD"	3	RES	59	54	52	42	Y		46.8	58.4		0	0	0	4.8	-	4.8	None	None	None	Noticable
NCA02	7427 47	"45-53 HASSALL ST, WESTMEAD"	4	RES	59	54	52	42	Y		47.4	59		0	0	0	5.4	-	5.4	None	None	None	Noticable

Construction noise impact statement

NCA02	7427 48	"45-53 HASSALL ST, WESTMEAD"	1	RES	59	54	52	42	Y		45.6	57.2		0	0	0	3.6	-	3.6	None	None	None	Noticable
NCA02	7427 68	"99 HAWKESBURY RD, WESTMEAD"	1	RES	59	54	52	42	Y		42.3	53.9		0	0	0	0.3	-	0.3	None	None	None	Noticable
NCA02	7428 68	"150 HAWKESBURY RD, WESTMEAD"	2	EDU	55	55	55	55			57.6	69.2		2.6	2.6	2.6	2.6	-	2.6	Noticable	Noticable	Noticable	Noticable
NCA02	7428 86	"40 HASSALL ST, WESTMEAD"	1	RES	59	54	52	42	Y		43.2	54.8		0	0	0	1.2	-	1.2	None	None	None	Noticable
NCA02	7428 87	"40 HASSALL ST, WESTMEAD"	2	RES	59	54	52	42	Y		43.6	55.2		0	0	0	1.6	-	1.6	None	None	None	Noticable
NCA02	7429 44	"15-23 MOWLE ST, WESTMEAD"	1	RES	59	54	52	42	Y		47.2	58.8		0	0	0	5.2	-	5.2	None	None	None	Noticable
NCA02	7429 45	"15-23 MOWLE ST, WESTMEAD"	2	RES	59	54	52	42	Y		48.2	59.8		0	0	0	6.2	-	6.2	None	None	None	Noticable
NCA02	7429 46	"15-23 MOWLE ST, WESTMEAD"	3	RES	59	54	52	42	Y		49.4	61		0	0	0	7.4	-	7.4	None	None	None	Noticable

C.2 Vibration

NCA	Receiver	Address	Land use	Vibration Impact
-----	----------	---------	----------	------------------

Appendix C Detailed predictions

C.5 Stage 5 - Installation of additional crash fencing

Construction noise impact statement

Assessment: Hawkesbury Road/ Priddle Street Intersection					NML, LAeq, 15 minute				Sleep, LAmax		Predicted noise level, dBA		Exceedance summary										
NCA	Rec	Address	Flr	Land use	Day	O/day	Eve	Night	Screen	Awake	Cumulative LAeq, 15 minute	LMax	Highly Affected?	Exceed NML by (dB):				Exceed sleep disturbance by (dB):		Impact classification			
														Day	O/day	Eve	Night	Screen	Awake	Day	O/day	Eve	Night
NCA02	7420 85	"51 HOUISON ST, WESTMEAD"	1	RES	59	54	52	42	Y		44.6	52.7		0	0	0	2.6	-	2.6	None	None	None	Noticable
NCA02	7420 86	"6-10 OAKES ST, WESTMEAD"	1	RES	59	54	52	42			42.9	51		0	0	0	0.9	-	0.9	None	None	None	Noticable
NCA02	7420 87	"6-10 OAKES ST, WESTMEAD"	2	RES	59	54	52	42	Y		45	53.1		0	0	0	3	-	3	None	None	None	Noticable
NCA02	7420 88	"6-10 OAKES ST, WESTMEAD"	3	RES	59	54	52	42	Y		47.2	55.3		0	0	0	5.2	-	5.2	None	None	None	Noticable
NCA02	7420 90	"5 GOWRIE CR, WESTMEAD"	1	RES	59	54	52	42			44.1	52.2		0	0	0	2.1	-	2.1	None	None	None	Noticable
NCA02	7420 91	"5 GOWRIE CR, WESTMEAD"	2	RES	59	54	52	42	Y		45.1	53.2		0	0	0	3.1	-	3.1	None	None	None	Noticable
NCA02	7420 92	"101 HAWKESBURY RD, WESTMEAD"	1	RES	59	54	52	42	Y		45.6	53.7		0	0	0	3.6	-	3.6	None	None	None	Noticable
NCA02	7420 93	"101 HAWKESBURY RD, WESTMEAD"	2	RES	59	54	52	42	Y		47.9	56		0	0	0	5.9	-	5.9	None	None	None	Noticable
NCA02	7420 96	"31A MOREE AV, WESTMEAD"	1	RES	59	54	52	42	Y		50.4	58.5		0	0	0	8.4	-	8.4	None	None	None	Noticable
NCA02	7420 97	"40 GRAND AV, WESTMEAD"	1	RES	59	54	52	42	Y		46.2	54.3		0	0	0	4.2	-	4.2	None	None	None	Noticable
NCA02	7420 98	"57 HOUISON ST, WESTMEAD"	1	RES	59	54	52	42			43.7	51.8		0	0	0	1.7	-	1.7	None	None	None	Noticable
NCA02	7420 99	"9 GOWRIE CR, WESTMEAD"	1	RES	59	54	52	42	Y		45.3	53.4		0	0	0	3.3	-	3.3	None	None	None	Noticable
NCA02	7421 01	"33A AUSTRAL AV, WESTMEAD"	2	RES	59	54	52	42	Y		45.2	53.3		0	0	0	3.2	-	3.2	None	None	None	Noticable
NCA02	7421 03	"12 AUSTRAL AV, WESTMEAD"	1	RES	59	54	52	42			43	51.1		0	0	0	1	-	1	None	None	None	Noticable
NCA02	7421 04	"12 AUSTRAL AV, WESTMEAD"	2	RES	59	54	52	42	Y		45.1	53.2		0	0	0	3.1	-	3.1	None	None	None	Noticable
NCA02	7421 05	"11 FENWICK PL, WESTMEAD"	1	RES	59	54	52	42	Y		46	54.1		0	0	0	4	-	4	None	None	None	Noticable
NCA02	7421 06	"50 MOREE AV, WESTMEAD"	1	RES	59	54	52	42	Y		44.6	52.7		0	0	0	2.6	-	2.6	None	None	None	Noticable
NCA02	7421 10	"15 NOLAN CR, WESTMEAD"	1	RES	59	54	52	42	Y		46.4	54.5		0	0	0	4.4	-	4.4	None	None	None	Noticable
NCA02	7421 12	"9 FENWICK PL, WESTMEAD"	1	RES	59	54	52	42	Y		45.4	53.5		0	0	0	3.4	-	3.4	None	None	None	Noticable
NCA02	7421 14	"6 SCHOOL PDE, WESTMEAD"	1	RES	59	54	52	42	Y		48.5	56.6		0	0	0	6.5	-	6.5	None	None	None	Noticable
NCA02	7421 15	"6 SCHOOL PDE, WESTMEAD"	2	RES	59	54	52	42	Y		49.6	57.7		0	0	0	7.6	-	7.6	None	None	None	Noticable
NCA02	7421 16	"64 GRAND AV, WESTMEAD"	1	RES	59	54	52	42	Y		47.6	55.7		0	0	0	5.6	-	5.6	None	None	None	Noticable
NCA02	7421 19	"3 TOOHEY AV, WESTMEAD"	1	RES	59	54	52	42	Y		44.5	52.6		0	0	0	2.5	-	2.5	None	None	None	Noticable
NCA02	7421 20	"23 RALPH ST, WESTMEAD"	1	RES	59	54	52	42			42.4	50.5		0	0	0	0.4	-	0.4	None	None	None	Noticable
NCA02	7421 21	"46 AUSTRAL AV, WESTMEAD"	1	RES	59	54	52	42			44.2	52.3		0	0	0	2.2	-	2.2	None	None	None	Noticable
NCA02	7421 24	"66 GOOD ST, WESTMEAD"	1	RES	59	54	52	42			43	51.1		0	0	0	1	-	1	None	None	None	Noticable
NCA02	7421 25	"11A AUSTRAL AV, WESTMEAD"	1	RES	59	54	52	42			43.1	51.2		0	0	0	1.1	-	1.1	None	None	None	Noticable
NCA02	7421 26	"11A AUSTRAL AV, WESTMEAD"	2	RES	59	54	52	42	Y		44.5	52.6		0	0	0	2.5	-	2.5	None	None	None	Noticable
NCA02	7421 28	"15 PYE ST, WESTMEAD"	1	RES	59	54	52	42	Y		44.7	52.8		0	0	0	2.7	-	2.7	None	None	None	Noticable
NCA02	7421 29	"15 PYE ST, WESTMEAD"	2	RES	59	54	52	42	Y		47.4	55.5		0	0	0	5.4	-	5.4	None	None	None	Noticable
NCA02	7421 30	"15 PYE ST, WESTMEAD"	3	RES	59	54	52	42	Y		49.5	57.6		0	0	0	7.5	-	7.5	None	None	None	Noticable
NCA02	7421 31	"15 PYE ST, WESTMEAD"	4	RES	59	54	52	42	Y		52.5	60.6		0	0	0.5	10.5	-	10.5	None	None	Noticable	Clearly Audible
NCA02	7421 32	"73 GRAND AV, WESTMEAD"	1	RES	59	54	52	42			42.3	50.4		0	0	0	0.3	-	0.3	None	None	None	Noticable

Construction noise impact statement

NCA02	7421 33	"36 MOREE AV, WESTMEAD"	1	RES	59	54	52	42	Y		48.7	56.8		0	0	0	6.7	-	6.7	None	None	None	Noticable
NCA02	7421 34	"70 GOOD ST, WESTMEAD"	1	RES	59	54	52	42			43.6	51.7		0	0	0	1.6	-	1.6	None	None	None	Noticable
NCA02	7421 36	"7-8 BERYL ST, WESTMEAD"	1	RES	59	54	52	42			44.3	52.4		0	0	0	2.3	-	2.3	None	None	None	Noticable
NCA02	7421 37	"7-8 BERYL ST, WESTMEAD"	2	RES	59	54	52	42	Y		46.1	54.2		0	0	0	4.1	-	4.1	None	None	None	Noticable
NCA02	7421 38	"7-8 BERYL ST, WESTMEAD"	3	RES	59	54	52	42	Y		47.7	55.8		0	0	0	5.7	-	5.7	None	None	None	Noticable
NCA02	7421 40	"2 AUSTRAL AV, WESTMEAD"	1	RES	59	54	52	42	Y		52.9	61		0	0	0.9	10.9	-	10.9	None	None	Noticable	Clearly Audible
NCA02	7421 43	"76 HOUISON ST, WESTMEAD"	1	RES	59	54	52	42			43.6	51.7		0	0	0	1.6	-	1.6	None	None	None	Noticable
NCA02	7421 44	"2 CHURCH AV, WESTMEAD"	1	RES	59	54	52	42	Y		48	56.1		0	0	0	6	-	6	None	None	None	Noticable
NCA02	7421 45	"39 CHURCH AV, WESTMEAD"	1	RES	59	54	52	42			43.6	51.7		0	0	0	1.6	-	1.6	None	None	None	Noticable
NCA02	7421 46	"53 AUSTRAL AV, WESTMEAD"	1	RES	59	54	52	42	Y		44.4	52.5		0	0	0	2.4	-	2.4	None	None	None	Noticable
NCA02	7421 47	"53 AUSTRAL AV, WESTMEAD"	2	RES	59	54	52	42	Y		44.6	52.7		0	0	0	2.6	-	2.6	None	None	None	Noticable
NCA02	7421 48	"102 HAWKESBURY RD, WESTMEAD"	1	RES	59	54	52	42	Y	Y	57.6	65.7		0	3.6	5.6	15.6	1	15.6	None	Noticable	Noticable	Clearly Audible
NCA02	7421 50	"58 GOOD ST, WESTMEAD"	1	RES	59	54	52	42	Y		45.8	53.9		0	0	0	3.8	-	3.8	None	None	None	Noticable
NCA02	7421 52	"45 CHURCH AV, WESTMEAD"	2	RES	59	54	52	42	Y		44.7	52.8		0	0	0	2.7	-	2.7	None	None	None	Noticable
NCA02	7421 53	"66 GRAND AV, WESTMEAD"	1	RES	59	54	52	42	Y		46.5	54.6		0	0	0	4.5	-	4.5	None	None	None	Noticable
NCA02	7421 54	"1 TOOHEY AV, WESTMEAD"	1	RES	59	54	52	42			44.1	52.2		0	0	0	2.1	-	2.1	None	None	None	Noticable
NCA02	7421 60	"13 COTSWOLD ST, WESTMEAD"	2	RES	59	54	52	42			42.9	51		0	0	0	0.9	-	0.9	None	None	None	Noticable
NCA02	7421 65	"46 HASSALL ST, WESTMEAD"	1	RES	59	54	52	42	Y		53.3	61.4		0	0	1.3	11.3	-	11.3	None	None	Noticable	Clearly Audible
NCA02	7421 67	"13 NOLAN CR, WESTMEAD"	1	RES	59	54	52	42	Y		44.4	52.5		0	0	0	2.4	-	2.4	None	None	None	Noticable
NCA02	7421 68	"31A AUSTRAL AV, WESTMEAD"	1	RES	59	54	52	42			42.4	50.5		0	0	0	0.4	-	0.4	None	None	None	Noticable
NCA02	7421 69	"75 HAWKESBURY RD, WESTMEAD"	1	RES	59	54	52	42	Y		48.1	56.2		0	0	0	6.1	-	6.1	None	None	None	Noticable
NCA02	7421 70	"75 HAWKESBURY RD, WESTMEAD"	2	RES	59	54	52	42	Y		53	61.1		0	0	1	11	-	11	None	None	Noticable	Clearly Audible
NCA02	7421 71	"16 MOWLE ST, WESTMEAD"	1	RES	59	54	52	42	Y		49.9	58		0	0	0	7.9	-	7.9	None	None	None	Noticable
NCA02	7421 72	"16 MOWLE ST, WESTMEAD"	2	RES	59	54	52	42	Y		52.5	60.6		0	0	0.5	10.5	-	10.5	None	None	Noticable	Clearly Audible
NCA02	7421 74	"12 OAKES ST, WESTMEAD"	1	RES	59	54	52	42			43	51.1		0	0	0	1	-	1	None	None	None	Noticable
NCA02	7421 75	"12 OAKES ST, WESTMEAD"	2	RES	59	54	52	42	Y		44.4	52.5		0	0	0	2.4	-	2.4	None	None	None	Noticable
NCA02	7421 76	"12 OAKES ST, WESTMEAD"	3	RES	59	54	52	42	Y		46.1	54.2		0	0	0	4.1	-	4.1	None	None	None	Noticable
NCA02	7421 78	"5 CHURCH AV, WESTMEAD"	1	RES	59	54	52	42	Y		49.6	57.7		0	0	0	7.6	-	7.6	None	None	None	Noticable
NCA02	7421 79	"21 GRAND AV, WESTMEAD"	1	RES	59	54	52	42	Y		45.7	53.8		0	0	0	3.7	-	3.7	None	None	None	Noticable
NCA02	7421 81	"54 GRAND AV, WESTMEAD"	1	RES	59	54	52	42	Y		48	56.1		0	0	0	6	-	6	None	None	None	Noticable
NCA02	7421 85	"23-25 HASSALL ST, WESTMEAD"	1	RES	59	54	52	42			43.7	51.8		0	0	0	1.7	-	1.7	None	None	None	Noticable
NCA02	7421 86	"23-25 HASSALL ST, WESTMEAD"	2	RES	59	54	52	42	Y		44.8	52.9		0	0	0	2.8	-	2.8	None	None	None	Noticable
NCA02	7421 87	"5 AUSTRAL AV, WESTMEAD"	1	RES	59	54	52	42	Y		45.9	54		0	0	0	3.9	-	3.9	None	None	None	Noticable
NCA02	7421 89	"52 MOREE AV, WESTMEAD"	1	RES	59	54	52	42	Y		48	56.1		0	0	0	6	-	6	None	None	None	Noticable
NCA02	7421 90	"117 HAWKESBURY RD, WESTMEAD"	1	RES	59	54	52	42	Y	Y	77.8	85.9	Y	18.8	23.8	25.8	35.8	21	35.8	Clearly Audible	Moderately Intrusive	Moderately Intrusive	Highly Intrusive
NCA02	7421 91	"8 PRIDDLE ST, WESTMEAD"	1	RES	59	54	52	42	Y		54.3	62.4		0	0.3	2.3	12.3	-	12.3	None	Noticable	Noticable	Clearly Audible

Construction noise impact statement

NCA02	7421 92	"8 PRIDDLE ST, WESTMEAD"	2	RES	59	54	52	42	Y		54.5	62.6		0	0.5	2.5	12.5	-	12.5	None	Noticable	Noticable	Clearly Audible
NCA02	7421 93	"33 ALEXANDRA AV, WESTMEAD"	1	RES	59	54	52	42	Y		47.3	55.4		0	0	0	5.3	-	5.3	None	None	None	Noticable
NCA02	7421 96	"31-33 MOSS PL, WESTMEAD"	3	RES	59	54	52	42			44.1	52.2		0	0	0	2.1	-	2.1	None	None	None	Noticable
NCA02	7421 97	"10 GRAND AV, WESTMEAD"	1	RES	59	54	52	42			43	51.1		0	0	0	1	-	1	None	None	None	Noticable
NCA02	7421 98	"66 HAWKESBURY RD, WESTMEAD"	1	RES	59	54	52	42	Y		48.9	57		0	0	0	6.9	-	6.9	None	None	None	Noticable
NCA02	7421 99	"66 GRAND AV, WESTMEAD"	1	RES	59	54	52	42			43.6	51.7		0	0	0	1.6	-	1.6	None	None	None	Noticable
NCA02	7422 00	"47 HOUISON ST, WESTMEAD"	1	RES	59	54	52	42	Y		45.6	53.7		0	0	0	3.6	-	3.6	None	None	None	Noticable
NCA02	7422 01	"3 FENWICK PL, WESTMEAD"	1	RES	59	54	52	42	Y		46	54.1		0	0	0	4	-	4	None	None	None	Noticable
NCA02	7422 02	"2 SCHOOL PDE, WESTMEAD"	1	RES	59	54	52	42	Y		47	55.1		0	0	0	5	-	5	None	None	None	Noticable
NCA02	7422 09	"12 CHURCH AV, WESTMEAD"	1	RES	59	54	52	42	Y		45.1	53.2		0	0	0	3.1	-	3.1	None	None	None	Noticable
NCA02	7422 11	"80 HOUISON ST, WESTMEAD"	1	RES	59	54	52	42			42.8	50.9		0	0	0	0.8	-	0.8	None	None	None	Noticable
NCA02	7422 12	"75 HAWKESBURY RD, WESTMEAD"	1	RES	59	54	52	42	Y		49.7	57.8		0	0	0	7.7	-	7.7	None	None	None	Noticable
NCA02	7422 13	"75 HAWKESBURY RD, WESTMEAD"	2	RES	59	54	52	42	Y		50.7	58.8		0	0	0	8.7	-	8.7	None	None	None	Noticable
NCA02	7422 15	"51 MOREE AV, WESTMEAD"	1	RES	59	54	52	42	Y		47.7	55.8		0	0	0	5.7	-	5.7	None	None	None	Noticable
NCA02	7422 16	"34 AUSTRAL AV, WESTMEAD"	1	RES	59	54	52	42			43	51.1		0	0	0	1	-	1	None	None	None	Noticable
NCA02	7422 17	"56 GRAND AV, WESTMEAD"	1	RES	59	54	52	42	Y		48.8	56.9		0	0	0	6.8	-	6.8	None	None	None	Noticable
NCA02	7422 21	"35 MOREE AV, WESTMEAD"	1	RES	59	54	52	42	Y		49.8	57.9		0	0	0	7.8	-	7.8	None	None	None	Noticable
NCA02	7422 22	"4 ALEXANDRA AV, WESTMEAD"	1	RES	59	54	52	42			42.5	50.6		0	0	0	0.5	-	0.5	None	None	None	Noticable
NCA02	7422 23	"4 ALEXANDRA AV, WESTMEAD"	2	RES	59	54	52	42	Y		44.6	52.7		0	0	0	2.6	-	2.6	None	None	None	Noticable
NCA02	7422 26	"1 MOSS PL, WESTMEAD"	3	RES	59	54	52	42			42.5	50.6		0	0	0	0.5	-	0.5	None	None	None	Noticable
NCA02	7422 28	"10 GRAND AV, WESTMEAD"	1	RES	59	54	52	42			43.5	51.6		0	0	0	1.5	-	1.5	None	None	None	Noticable
NCA02	7422 31	"5 AUSTRAL AV, WESTMEAD"	1	RES	59	54	52	42			44.2	52.3		0	0	0	2.2	-	2.2	None	None	None	Noticable
NCA02	7422 32	"11 COTSWOLD ST, WESTMEAD"	1	RES	59	54	52	42			42.1	50.2		0	0	0	0.1	-	0.1	None	None	None	Noticable
NCA02	7422 33	"48-52 HASSALL ST, WESTMEAD"	2	RES	59	54	52	42	Y		46.6	54.7		0	0	0	4.6	-	4.6	None	None	None	Noticable
NCA02	7422 34	"48-52 HASSALL ST, WESTMEAD"	3	RES	59	54	52	42	Y		48	56.1		0	0	0	6	-	6	None	None	None	Noticable
NCA02	7422 35	"48-52 HASSALL ST, WESTMEAD"	1	RES	59	54	52	42	Y		44.7	52.8		0	0	0	2.7	-	2.7	None	None	None	Noticable
NCA02	7422 37	"17 AUSTRAL AV, WESTMEAD"	1	RES	59	54	52	42			44.2	52.3		0	0	0	2.2	-	2.2	None	None	None	Noticable
NCA02	7422 39	"7 RALPH ST, WESTMEAD"	1	RES	59	54	52	42			43.9	52		0	0	0	1.9	-	1.9	None	None	None	Noticable
NCA02	7422 41	"60 GRAND AV, WESTMEAD"	1	RES	59	54	52	42	Y		48.3	56.4		0	0	0	6.3	-	6.3	None	None	None	Noticable
NCA02	7422 42	"7 MOREE AV, WESTMEAD"	1	RES	59	54	52	42	Y		54.3	62.4		0	0.3	2.3	12.3	-	12.3	None	Noticable	Noticable	Clearly Audible
NCA02	7422 43	"6 FENWICK PL, WESTMEAD"	1	RES	59	54	52	42	Y		47.6	55.7		0	0	0	5.6	-	5.6	None	None	None	Noticable
NCA02	7422 47	"62 HAWKESBURY RD, WESTMEAD"	1	RES	59	54	52	42	Y		48.8	56.9		0	0	0	6.8	-	6.8	None	None	None	Noticable
NCA02	7422 50	"108 HAWKESBURY RD, WESTMEAD"	1	RES	59	54	52	42	Y	Y	60.7	68.8		1.7	6.7	8.7	18.7	4	18.7	Noticable	Noticable	Noticable	Clearly Audible
NCA02	7422 51	"7 NOLAN CR, WESTMEAD"	1	RES	59	54	52	42	Y		47	55.1		0	0	0	5	-	5	None	None	None	Noticable
NCA02	7422 52	"54-60 HASSALL ST, WESTMEAD"	1	RES	59	54	52	42	Y		45	53.1		0	0	0	3	-	3	None	None	None	Noticable
NCA02	7422 53	"54-60 HASSALL ST, WESTMEAD"	2	RES	59	54	52	42	Y		46.4	54.5		0	0	0	4.4	-	4.4	None	None	None	Noticable

Construction noise impact statement

NCA02	7422 54	"54-60 HASSALL ST, WESTMEAD"	3	RES	59	54	52	42	Y		46.3	54.4		0	0	0	4.3	-	4.3	None	None	None	Noticable
NCA02	7422 55	"53 MOREE AV, WESTMEAD"	1	RES	59	54	52	42	Y		47.2	55.3		0	0	0	5.2	-	5.2	None	None	None	Noticable
NCA02	7422 57	PARRAMATTA GOLF CLUB GATEHOUSE 7 PARK PD	1	RES	59	54	52	42	Y		45.6	53.7		0	0	0	3.6	-	3.6	None	None	None	Noticable
NCA02	7422 59	"26-30 BAILEY ST, WESTMEAD"	2	RES	59	54	52	42	Y	Y	61.1	69.2		2.1	7.1	9.1	19.1	4	19.1	Noticable	Noticable	Noticable	Clearly Audible
NCA02	7422 60	"26-30 BAILEY ST, WESTMEAD"	3	RES	59	54	52	42	Y	Y	62	70.1		3	8	10	20	5	20	Noticable	Noticable	Noticable	Clearly Audible
NCA02	7422 63	"44 GRAND AV, WESTMEAD"	1	RES	59	54	52	42	Y		49	57.1		0	0	0	7	-	7	None	None	None	Noticable
NCA02	7422 66	"MAXVILLE 13 MOREE AV, WESTMEAD"	1	RES	59	54	52	42	Y		54.1	62.2		0	0.1	2.1	12.1	-	12.1	None	Noticable	Noticable	Clearly Audible
NCA02	7422 68	"106 HAWKESBURY RD, WESTMEAD"	1	RES	59	54	52	42	Y	Y	60.8	68.9		1.8	6.8	8.8	18.8	4	18.8	Noticable	Noticable	Noticable	Clearly Audible
NCA02	7422 71	"42 AUSTRAL AV, WESTMEAD"	1	RES	59	54	52	42			44.1	52.2		0	0	0	2.1	-	2.1	None	None	None	Noticable
NCA02	7422 72	"42 AUSTRAL AV, WESTMEAD"	2	RES	59	54	52	42	Y		44.5	52.6		0	0	0	2.5	-	2.5	None	None	None	Noticable
NCA02	7422 73	"10 FENWICK PL, WESTMEAD"	1	RES	59	54	52	42	Y		46.2	54.3		0	0	0	4.2	-	4.2	None	None	None	Noticable
NCA02	7422 74	"9-11 PRIDDLE ST, WESTMEAD"	1	RES	59	54	52	42	Y		56.9	65		0	2.9	4.9	14.9	-	14.9	None	Noticable	Noticable	Clearly Audible
NCA02	7422 75	"9-11 PRIDDLE ST, WESTMEAD"	2	RES	59	54	52	42	Y		57.2	65.3		0	3.2	5.2	15.2	-	15.2	None	Noticable	Noticable	Clearly Audible
NCA02	7422 76	"9-11 PRIDDLE ST, WESTMEAD"	3	RES	59	54	52	42	Y	Y	57.5	65.6		0	3.5	5.5	15.5	1	15.5	None	Noticable	Noticable	Clearly Audible
NCA02	7422 77	"5 GRAND AV, WESTMEAD"	1	RES	59	54	52	42			42.7	50.8		0	0	0	0.7	-	0.7	None	None	None	Noticable
NCA02	7422 79	"9 MIMOSA ST, WESTMEAD"	1	RES	59	54	52	42			44.1	52.2		0	0	0	2.1	-	2.1	None	None	None	Noticable
NCA02	7422 81	"37 HASSALL ST, WESTMEAD"	1	RES	59	54	52	42	Y	Y	64.9	73		5.9	10.9	12.9	22.9	8	22.9	Noticable	Clearly Audible	Clearly Audible	Moderately Intrusive
NCA02	7422 82	"37 HASSALL ST, WESTMEAD"	2	RES	59	54	52	42	Y	Y	65.7	73.8		6.7	11.7	13.7	23.7	9	23.7	Noticable	Clearly Audible	Clearly Audible	Moderately Intrusive
NCA02	7422 83	"123-129 HAWKESBURY RD, WESTMEAD"	1	RES	59	54	52	42	Y	Y	70.2	78.3		11.2	16.2	18.2	28.2	13	28.2	Clearly Audible	Clearly Audible	Clearly Audible	Moderately Intrusive
NCA02	7422 84	"123-129 HAWKESBURY RD, WESTMEAD"	2	RES	59	54	52	42	Y	Y	84.5	92.6	Y	25.5	30.5	32.5	42.5	28	42.5	Moderately Intrusive	Highly Intrusive	Highly Intrusive	Highly Intrusive
NCA02	7422 85	"123-129 HAWKESBURY RD, WESTMEAD"	3	RES	59	54	52	42	Y	Y	84.2	92.3	Y	25.2	30.2	32.2	42.2	27	42.2	Moderately Intrusive	Highly Intrusive	Highly Intrusive	Highly Intrusive
NCA02	7422 87	"3 DREW ST, WESTMEAD"	1	RES	59	54	52	42	Y		47.1	55.2		0	0	0	5.1	-	5.1	None	None	None	Noticable
NCA02	7422 90	"75 HAWKESBURY RD, WESTMEAD"	1	RES	59	54	52	42	Y		44.4	52.5		0	0	0	2.4	-	2.4	None	None	None	Noticable
NCA02	7422 91	"26 PYE ST, WESTMEAD"	1	RES	59	54	52	42			42.5	50.6		0	0	0	0.5	-	0.5	None	None	None	Noticable
NCA02	7422 92	"154 HAWKESBURY RD, WESTMEAD"	1	RES	59	54	52	42	Y	Y	59.6	67.7		0.6	5.6	7.6	17.6	3	17.6	Noticable	Noticable	Noticable	Clearly Audible
NCA02	7422 93	"5 NOLAN CR, WESTMEAD"	1	RES	59	54	52	42	Y		49.1	57.2		0	0	0	7.1	-	7.1	None	None	None	Noticable
NCA02	7422 94	"55 HOUISON ST, WESTMEAD"	1	RES	59	54	52	42			43.3	51.4		0	0	0	1.3	-	1.3	None	None	None	Noticable
NCA02	7422 95	"55 HOUISON ST, WESTMEAD"	2	RES	59	54	52	42	Y		46.7	54.8		0	0	0	4.7	-	4.7	None	None	None	Noticable
NCA02	7422 96	"71 HAWKESBURY RD, WESTMEAD"	1	COM	59	54	52	42			51.1	59.2		0	0	0	9.1	-	9.1	None	None	None	Noticable
NCA02	7422 99	"53 HOUISON ST, WESTMEAD"	1	RES	59	54	52	42	Y		45.3	53.4		0	0	0	3.3	-	3.3	None	None	None	Noticable
NCA02	7423 00	"53 HOUISON ST, WESTMEAD"	2	RES	59	54	52	42	Y		46.2	54.3		0	0	0	4.2	-	4.2	None	None	None	Noticable
NCA02	7423 05	"39 MOREE AV, WESTMEAD"	1	RES	59	54	52	42	Y		49.2	57.3		0	0	0	7.2	-	7.2	None	None	None	Noticable
NCA02	7423 06	"74 HAWKESBURY RD, WESTMEAD"	1	COM	59	54	52	42			49.4	57.5		0	0	0	7.4	-	7.4	None	None	None	Noticable
NCA02	7423 07	"18 RALPH ST, WESTMEAD"	1	RES	59	54	52	42			42.8	50.9		0	0	0	0.8	-	0.8	None	None	None	Noticable
NCA02	7423 08	"27-28 PARKSIDE LANE, WESTMEAD"	1	RES	59	54	52	42			44	52.1		0	0	0	2	-	2	None	None	None	Noticable
NCA02	7423 09	"27-28 PARKSIDE LANE, WESTMEAD"	2	RES	59	54	52	42	Y		45.5	53.6		0	0	0	3.5	-	3.5	None	None	None	Noticable

Construction noise impact statement

NCA02	7423 10	"27-28 PARKSIDE LANE, WESTMEAD"	3	RES	59	54	52	42	Y		46.4	54.5		0	0	0	4.4	-	4.4	None	None	None	Noticable
NCA02	7423 11	"12 THOMAS CLARKE ST, WESTMEAD"	1	RES	59	54	52	42	Y		44.8	52.9		0	0	0	2.8	-	2.8	None	None	None	Noticable
NCA02	7423 12	"106 HAWKESBURY RD, WESTMEAD"	1	RES	59	54	52	42	Y		51	59.1		0	0	0	9	-	9	None	None	None	Noticable
NCA02	7423 14	"54 GOOD ST, WESTMEAD"	1	RES	59	54	52	42	Y		45.3	53.4		0	0	0	3.3	-	3.3	None	None	None	Noticable
NCA02	7423 18	"46 GOOD ST, WESTMEAD"	1	RES	59	54	52	42	Y		46	54.1		0	0	0	4	-	4	None	None	None	Noticable
NCA02	7423 20	"68 HAWKESBURY RD, WESTMEAD"	1	RES	59	54	52	42	Y		49.9	58		0	0	0	7.9	-	7.9	None	None	None	Noticable
NCA02	7423 21	"57 HAWKESBURY RD, WESTMEAD"	1	RES	59	54	52	42	Y		47.5	55.6		0	0	0	5.5	-	5.5	None	None	None	Noticable
NCA02	7423 22	"156 HAWKESBURY RD, WESTMEAD"	1	RES	59	54	52	42	Y		54.4	62.5		0	0.4	2.4	12.4	-	12.4	None	Noticable	Noticable	Clearly Audible
NCA02	7423 27	"45 HASSALL ST, WESTMEAD"	1	RES	59	54	52	42	Y		51	59.1		0	0	0	9	-	9	None	None	None	Noticable
NCA02	7423 28	"45 HASSALL ST, WESTMEAD"	2	RES	59	54	52	42	Y		47.6	55.7		0	0	0	5.6	-	5.6	None	None	None	Noticable
NCA02	7423 29	"45 HASSALL ST, WESTMEAD"	3	RES	59	54	52	42	Y		49.4	57.5		0	0	0	7.4	-	7.4	None	None	None	Noticable
NCA02	7423 32	"20 PYE ST, WESTMEAD"	2	RES	59	54	52	42			43.1	51.2		0	0	0	1.1	-	1.1	None	None	None	Noticable
NCA02	7423 33	"24 PRIDDLE ST, WESTMEAD"	1	RES	59	54	52	42	Y	Y	70.8	78.9		11.8	16.8	18.8	28.8	14	28.8	Clearly Audible	Clearly Audible	Clearly Audible	Moderately Intrusive
NCA02	7423 37	"53 MOREE AV, WESTMEAD"	1	RES	59	54	52	42	Y		47.5	55.6		0	0	0	5.5	-	5.5	None	None	None	Noticable
NCA02	7423 42	"75 HAWKESBURY RD, WESTMEAD"	1	RES	59	54	52	42	Y		46.2	54.3		0	0	0	4.2	-	4.2	None	None	None	Noticable
NCA02	7423 45	"70 GOOD ST, WESTMEAD"	1	RES	59	54	52	42			42.2	50.3		0	0	0	0.2	-	0.2	None	None	None	Noticable
NCA02	7423 47	"55-57 HASSALL ST, WESTMEAD"	1	RES	59	54	52	42	Y		46.6	54.7		0	0	0	4.6	-	4.6	None	None	None	Noticable
NCA02	7423 48	"55-57 HASSALL ST, WESTMEAD"	2	RES	59	54	52	42	Y		48.2	56.3		0	0	0	6.2	-	6.2	None	None	None	Noticable
NCA02	7423 49	"55-57 HASSALL ST, WESTMEAD"	3	RES	59	54	52	42	Y		50.1	58.2		0	0	0	8.1	-	8.1	None	None	None	Noticable
NCA02	7423 50	"55-57 HASSALL ST, WESTMEAD"	4	RES	59	54	52	42	Y		52.3	60.4		0	0	0.3	10.3	-	10.3	None	None	Noticable	Clearly Audible
NCA02	7423 51	"2 FENWICK PL, WESTMEAD"	1	RES	59	54	52	42	Y		44.4	52.5		0	0	0	2.4	-	2.4	None	None	None	Noticable
NCA02	7423 52	"68 HOUISON ST, WESTMEAD"	1	RES	59	54	52	42			42.7	50.8		0	0	0	0.7	-	0.7	None	None	None	Noticable
NCA02	7423 54	"34A MOREE AV, WESTMEAD"	1	RES	59	54	52	42	Y		45.9	54		0	0	0	3.9	-	3.9	None	None	None	Noticable
NCA02	7423 55	"48 GRAND AV, WESTMEAD"	1	RES	59	54	52	42	Y		49.9	58		0	0	0	7.9	-	7.9	None	None	None	Noticable
NCA02	7423 58	"7 AUSTRAL AV, WESTMEAD"	1	RES	59	54	52	42			42.9	51		0	0	0	0.9	-	0.9	None	None	None	Noticable
NCA02	7423 59	"30 MOREE AV, WESTMEAD"	1	RES	59	54	52	42	Y		44.8	52.9		0	0	0	2.8	-	2.8	None	None	None	Noticable
NCA02	7423 60	"20 BAILEY ST, WESTMEAD"	1	RES	59	54	52	42			42.1	50.2		0	0	0	0.1	-	0.1	None	None	None	Noticable
NCA02	7423 61	"20 BAILEY ST, WESTMEAD"	2	RES	59	54	52	42			43.8	51.9		0	0	0	1.8	-	1.8	None	None	None	Noticable
NCA02	7423 66	"10 PRIDDLE ST, WESTMEAD"	1	RES	59	54	52	42	Y		56.6	64.7		0	2.6	4.6	14.6	-	14.6	None	Noticable	Noticable	Clearly Audible
NCA02	7423 67	"10 PRIDDLE ST, WESTMEAD"	2	RES	59	54	52	42	Y		56.9	65		0	2.9	4.9	14.9	-	14.9	None	Noticable	Noticable	Clearly Audible
NCA02	7423 68	"10 PRIDDLE ST, WESTMEAD"	3	RES	59	54	52	42	Y		55.6	63.7		0	1.6	3.6	13.6	-	13.6	None	Noticable	Noticable	Clearly Audible
NCA02	7423 69	"10 PRIDDLE ST, WESTMEAD"	4	RES	59	54	52	42	Y		56	64.1		0	2	4	14	-	14	None	Noticable	Noticable	Clearly Audible
NCA02	7423 72	"51 HAWKESBURY RD, WESTMEAD"	1	RES	59	54	52	42			44.1	52.2		0	0	0	2.1	-	2.1	None	None	None	Noticable
NCA02	7423 78	"8A SCHOOL PDE, WESTMEAD"	1	RES	59	54	52	42			42.9	51		0	0	0	0.9	-	0.9	None	None	None	Noticable
NCA02	7423 80	"8 CHURCH AV, WESTMEAD"	1	RES	59	54	52	42			43.9	52		0	0	0	1.9	-	1.9	None	None	None	Noticable
NCA02	7423 81	"6 NOLAN CR, WESTMEAD"	1	RES	59	54	52	42	Y		44.4	52.5		0	0	0	2.4	-	2.4	None	None	None	Noticable

Construction noise impact statement

NCA02	7423 82	0	1	COM	59	54	52	42			52.1	60.2		0	0	0.1	10.1	-	10.1	None	None	Noticable	Clearly Audible
NCA02	7423 83	0	2	COM	59	54	52	42			52.4	60.5		0	0	0.4	10.4	-	10.4	None	None	Noticable	Clearly Audible
NCA02	7423 84	"53-57 GOOD ST, WESTMEAD"	1	RES	59	54	52	42			43.6	51.7		0	0	0	1.6	-	1.6	None	None	None	Noticable
NCA02	7423 85	"53-57 GOOD ST, WESTMEAD"	2	RES	59	54	52	42	Y		44.4	52.5		0	0	0	2.4	-	2.4	None	None	None	Noticable
NCA02	7423 86	"53-57 GOOD ST, WESTMEAD"	3	RES	59	54	52	42	Y		46.3	54.4		0	0	0	4.3	-	4.3	None	None	None	Noticable
NCA02	7423 88	"40 MOREE AV, WESTMEAD"	1	RES	59	54	52	42	Y		48.7	56.8		0	0	0	6.7	-	6.7	None	None	None	Noticable
NCA02	7423 89	"9 NOLAN CR, WESTMEAD"	1	RES	59	54	52	42	Y		44.7	52.8		0	0	0	2.7	-	2.7	None	None	None	Noticable
NCA02	7423 90	"9 MOREE AV, WESTMEAD"	1	RES	59	54	52	42	Y		54.3	62.4		0	0.3	2.3	12.3	-	12.3	None	Noticable	Noticable	Clearly Audible
NCA02	7423 93	"72 HAWKESBURY RD, WESTMEAD"	1	RES	59	54	52	42	Y		51.7	59.8		0	0	0	9.7	-	9.7	None	None	None	Noticable
NCA02	7423 95	"4 MIMOSA ST, WESTMEAD"	2	RES	59	54	52	42	Y		44.6	52.7		0	0	0	2.6	-	2.6	None	None	None	Noticable
NCA02	7424 00	"27 COTSWOLD ST, WESTMEAD"	2	RES	59	54	52	42	Y		44.9	53		0	0	0	2.9	-	2.9	None	None	None	Noticable
NCA02	7424 02	"59 ALEXANDRA AV, WESTMEAD"	1	RES	59	54	52	42			43.5	51.6		0	0	0	1.5	-	1.5	None	None	None	Noticable
NCA02	7424 05	"15 CHURCH AV, WESTMEAD"	1	RES	59	54	52	42			42.8	50.9		0	0	0	0.8	-	0.8	None	None	None	Noticable
NCA02	7424 06	"55 ALEXANDRA AV, WESTMEAD"	1	RES	59	54	52	42			42.6	50.7		0	0	0	0.6	-	0.6	None	None	None	Noticable
NCA02	7424 08	"7 MOREE AV, WESTMEAD"	1	RES	59	54	52	42			42.6	50.7		0	0	0	0.6	-	0.6	None	None	None	Noticable
NCA02	7424 12	"152 HAWKESBURY RD, WESTMEAD"	1	RES	59	54	52	42	Y	Y	60.5	68.6		1.5	6.5	8.5	18.5	4	18.5	Noticable	Noticable	Noticable	Clearly Audible
NCA02	7424 15	"34-38 HASSALL ST, WESTMEAD"	1	RES	59	54	52	42	Y		56.1	64.2		0	2.1	4.1	14.1	-	14.1	None	Noticable	Noticable	Clearly Audible
NCA02	7424 16	"34-38 HASSALL ST, WESTMEAD"	2	RES	59	54	52	42	Y		56.6	64.7		0	2.6	4.6	14.6	-	14.6	None	Noticable	Noticable	Clearly Audible
NCA02	7424 17	"43 AUSTRAL AV, WESTMEAD"	1	RES	59	54	52	42	Y		45.4	53.5		0	0	0	3.4	-	3.4	None	None	None	Noticable
NCA02	7424 18	"7 FENWICK PL, WESTMEAD"	1	RES	59	54	52	42	Y		47.6	55.7		0	0	0	5.6	-	5.6	None	None	None	Noticable
NCA02	7424 22	"6 AUSTRAL AV, WESTMEAD"	1	RES	59	54	52	42	Y		47.1	55.2		0	0	0	5.1	-	5.1	None	None	None	Noticable
NCA02	7424 25	"68 HAWKESBURY RD, WESTMEAD"	1	RES	59	54	52	42	Y		47.4	55.5		0	0	0	5.4	-	5.4	None	None	None	Noticable
NCA02	7424 26	"68 HAWKESBURY RD, WESTMEAD"	2	RES	59	54	52	42	Y		49.7	57.8		0	0	0	7.7	-	7.7	None	None	None	Noticable
NCA02	7424 31	"1A MOREE AV, WESTMEAD"	1	RES	59	54	52	42	Y		44.6	52.7		0	0	0	2.6	-	2.6	None	None	None	Noticable
NCA02	7424 33	"112 HAWKESBURY RD, WESTMEAD"	1	RES	59	54	52	42	Y	Y	64.2	72.3		5.2	10.2	12.2	22.2	7	22.2	Noticable	Clearly Audible	Clearly Audible	Moderately Intrusive
NCA02	7424 38	"2 MIMOSA ST, WESTMEAD"	1	RES	59	54	52	42			43.2	51.3		0	0	0	1.2	-	1.2	None	None	None	Noticable
NCA02	7424 39	"10 THOMAS CLARKE ST, WESTMEAD"	1	RES	59	54	52	42	Y		46.7	54.8		0	0	0	4.7	-	4.7	None	None	None	Noticable
NCA02	7424 40	"34A MOREE AV, WESTMEAD"	1	RES	59	54	52	42	Y		48.3	56.4		0	0	0	6.3	-	6.3	None	None	None	Noticable
NCA02	7424 43	"34 MOREE AV, WESTMEAD"	1	RES	59	54	52	42	Y		48.6	56.7		0	0	0	6.6	-	6.6	None	None	None	Noticable
NCA02	7424 44	"2-6 MOWLE ST, WESTMEAD"	2	RES	59	54	52	42			43.8	51.9		0	0	0	1.8	-	1.8	None	None	None	Noticable
NCA02	7424 45	"2-6 MOWLE ST, WESTMEAD"	3	RES	59	54	52	42	Y		45	53.1		0	0	0	3	-	3	None	None	None	Noticable
NCA02	7424 46	"2-6 MOWLE ST, WESTMEAD"	1	RES	59	54	52	42			42.3	50.4		0	0	0	0.3	-	0.3	None	None	None	Noticable
NCA02	7424 47	"20 GRAND AV, WESTMEAD"	1	RES	59	54	52	42			44.2	52.3		0	0	0	2.2	-	2.2	None	None	None	Noticable
NCA02	7424 50	"7 THOMAS CLARKE ST, WESTMEAD"	1	RES	59	54	52	42			43.4	51.5		0	0	0	1.4	-	1.4	None	None	None	Noticable
NCA02	7424 52	"4 AUSTRAL AV, WESTMEAD"	1	RES	59	54	52	42	Y		51.3	59.4		0	0	0	9.3	-	9.3	None	None	None	Noticable
NCA02	7424 53	"54 ALEXANDRA AV, WESTMEAD"	1	RES	59	54	52	42			42.3	50.4		0	0	0	0.3	-	0.3	None	None	None	Noticable

Construction noise impact statement

NCA02	7424 54	"14 THOMAS CLARKE ST, WESTMEAD"	1	RES	59	54	52	42	Y		44.8	52.9		0	0	0	2.8	-	2.8	None	None	None	Noticable
NCA02	7424 55	"47 CHURCH AV, WESTMEAD"	1	RES	59	54	52	42	Y		44.5	52.6		0	0	0	2.5	-	2.5	None	None	None	Noticable
NCA02	7424 56	"1-3 SCHOOL PDE, WESTMEAD"	1	RES	59	54	52	42			43.6	51.7		0	0	0	1.6	-	1.6	None	None	None	Noticable
NCA02	7424 57	"44 MOREE AV, WESTMEAD"	1	RES	59	54	52	42	Y		46.4	54.5		0	0	0	4.4	-	4.4	None	None	None	Noticable
NCA02	7424 60	"2 NOLAN CR, WESTMEAD"	1	RES	59	54	52	42	Y		44.8	52.9		0	0	0	2.8	-	2.8	None	None	None	Noticable
NCA02	7424 61	"2 NOLAN CR, WESTMEAD"	2	RES	59	54	52	42	Y		47.7	55.8		0	0	0	5.7	-	5.7	None	None	None	Noticable
NCA02	7424 62	"2-4 OAKES ST, WESTMEAD"	1	RES	59	54	52	42			43.4	51.5		0	0	0	1.4	-	1.4	None	None	None	Noticable
NCA02	7424 63	"2-4 OAKES ST, WESTMEAD"	2	RES	59	54	52	42	Y		45.6	53.7		0	0	0	3.6	-	3.6	None	None	None	Noticable
NCA02	7424 64	"2-4 OAKES ST, WESTMEAD"	3	RES	59	54	52	42	Y		47.7	55.8		0	0	0	5.7	-	5.7	None	None	None	Noticable
NCA02	7424 65	"9 THOMAS CLARKE ST, WESTMEAD"	1	RES	59	54	52	42	Y		44.8	52.9		0	0	0	2.8	-	2.8	None	None	None	Noticable
NCA02	7424 66	"9 THOMAS CLARKE ST, WESTMEAD"	2	RES	59	54	52	42	Y		45.8	53.9		0	0	0	3.8	-	3.8	None	None	None	Noticable
NCA02	7424 68	"3 GRAND AV, WESTMEAD"	1	RES	59	54	52	42	Y		44.8	52.9		0	0	0	2.8	-	2.8	None	None	None	Noticable
NCA02	7424 70	"14 MOWLE ST, WESTMEAD"	1	RES	59	54	52	42	Y		48	56.1		0	0	0	6	-	6	None	None	None	Noticable
NCA02	7424 71	"27 MOREE AV, WESTMEAD"	1	RES	59	54	52	42	Y		51.4	59.5		0	0	0	9.4	-	9.4	None	None	None	Noticable
NCA02	7424 72	"17 MOREE AV, WESTMEAD"	1	RES	59	54	52	42	Y		53.8	61.9		0	0	1.8	11.8	-	11.8	None	None	Noticable	Clearly Audible
NCA02	7424 73	"15-23 MOWLE ST, WESTMEAD"	1	RES	59	54	52	42	Y		52	60.1		0	0	0	10	-	10	None	None	None	Noticable
NCA02	7424 74	"15-23 MOWLE ST, WESTMEAD"	2	RES	59	54	52	42	Y		55.4	63.5		0	1.4	3.4	13.4	-	13.4	None	Noticable	Noticable	Clearly Audible
NCA02	7424 75	"15-23 MOWLE ST, WESTMEAD"	3	RES	59	54	52	42	Y	Y	59.9	68		0.9	5.9	7.9	17.9	3	17.9	Noticable	Noticable	Noticable	Clearly Audible
NCA02	7424 77	"12 HASSALL ST, WESTMEAD"	2	RES	59	54	52	42			44	52.1		0	0	0	2	-	2	None	None	None	Noticable
NCA02	7424 82	"48-52 HASSALL ST, WESTMEAD"	2	RES	59	54	52	42	Y	Y	57.7	65.8		0	3.7	5.7	15.7	1	15.7	None	Noticable	Noticable	Clearly Audible
NCA02	7424 83	"48-52 HASSALL ST, WESTMEAD"	3	RES	59	54	52	42	Y	Y	58.9	67		0	4.9	6.9	16.9	2	16.9	None	Noticable	Noticable	Clearly Audible
NCA02	7424 84	"48-52 HASSALL ST, WESTMEAD"	1	RES	59	54	52	42	Y		57.2	65.3		0	3.2	5.2	15.2	-	15.2	None	Noticable	Noticable	Clearly Audible
NCA02	7424 85	"8 FENWICK PL, WESTMEAD"	1	RES	59	54	52	42	Y		49.6	57.7		0	0	0	7.6	-	7.6	None	None	None	Noticable
NCA02	7424 86	"14 RALPH ST, WESTMEAD"	2	RES	59	54	52	42	Y		46.9	55		0	0	0	4.9	-	4.9	None	None	None	Noticable
NCA02	7424 87	"14 RALPH ST, WESTMEAD"	1	RES	59	54	52	42			43.8	51.9		0	0	0	1.8	-	1.8	None	None	None	Noticable
NCA02	7424 92	"51 HAWKESBURY RD, WESTMEAD"	1	RES	59	54	52	42			42.3	50.4		0	0	0	0.3	-	0.3	None	None	None	Noticable
NCA02	7424 93	"51 HAWKESBURY RD, WESTMEAD"	2	RES	59	54	52	42	Y		46.9	55		0	0	0	4.9	-	4.9	None	None	None	Noticable
NCA02	7424 94	"58 GRAND AV, WESTMEAD"	1	RES	59	54	52	42	Y		50	58.1		0	0	0	8	-	8	None	None	None	Noticable
NCA02	7424 96	"22 PRIDDLE ST, WESTMEAD"	1	RES	59	54	52	42	Y	Y	68.3	76.4		9.3	14.3	16.3	26.3	11	26.3	Noticable	Clearly Audible	Clearly Audible	Moderately Intrusive
NCA02	7424 97	"22 PRIDDLE ST, WESTMEAD"	2	RES	59	54	52	42	Y	Y	69.6	77.7		10.6	15.6	17.6	27.6	13	27.6	Clearly Audible	Clearly Audible	Clearly Audible	Moderately Intrusive
NCA02	7424 98	"22 PRIDDLE ST, WESTMEAD"	3	RES	59	54	52	42	Y	Y	70.5	78.6		11.5	16.5	18.5	28.5	14	28.5	Clearly Audible	Clearly Audible	Clearly Audible	Moderately Intrusive
NCA02	7425 00	"48-52 HASSALL ST, WESTMEAD"	1	RES	59	54	52	42	Y		50.4	58.5		0	0	0	8.4	-	8.4	None	None	None	Noticable
NCA02	7425 01	"48-52 HASSALL ST, WESTMEAD"	2	RES	59	54	52	42	Y		51.4	59.5		0	0	0	9.4	-	9.4	None	None	None	Noticable
NCA02	7425 02	"48-52 HASSALL ST, WESTMEAD"	3	RES	59	54	52	42	Y		53.8	61.9		0	0	1.8	11.8	-	11.8	None	None	Noticable	Clearly Audible
NCA02	7425 03	"48-52 HASSALL ST, WESTMEAD"	4	RES	59	54	52	42	Y		56.7	64.8		0	2.7	4.7	14.7	-	14.7	None	Noticable	Noticable	Clearly Audible
NCA02	7425 04	"18 MOWLE ST, WESTMEAD"	1	RES	59	54	52	42	Y		50.3	58.4		0	0	0	8.3	-	8.3	None	None	None	Noticable

Construction noise impact statement

NCA02	7425 05	"18 MOWLE ST, WESTMEAD"	2	RES	59	54	52	42	Y		52.8	60.9		0	0	0.8	10.8	-	10.8	None	None	Noticable	Clearly Audible
NCA02	7425 06	"18 MOWLE ST, WESTMEAD"	3	RES	59	54	52	42	Y		56	64.1		0	2	4	14	-	14	None	Noticable	Noticable	Clearly Audible
NCA02	7425 07	"35 CHURCH AV, WESTMEAD"	1	RES	59	54	52	42			43.3	51.4		0	0	0	1.3	-	1.3	None	None	None	Noticable
NCA02	7425 08	"35 CHURCH AV, WESTMEAD"	2	RES	59	54	52	42			44.1	52.2		0	0	0	2.1	-	2.1	None	None	None	Noticable
NCA02	7425 10	"21 MOREE AV, WESTMEAD"	1	RES	59	54	52	42	Y		53.1	61.2		0	0	1.1	11.1	-	11.1	None	None	Noticable	Clearly Audible
NCA02	7425 11	"58 HOUISON ST, WESTMEAD"	1	RES	59	54	52	42			44.3	52.4		0	0	0	2.3	-	2.3	None	None	None	Noticable
NCA02	7425 12	"101 HAWKESBURY RD, WESTMEAD"	1	RES	59	54	52	42	Y	Y	58.5	66.6		0	4.5	6.5	16.5	2	16.5	None	Noticable	Noticable	Clearly Audible
NCA02	7425 13	"101 HAWKESBURY RD, WESTMEAD"	2	RES	59	54	52	42	Y	Y	59.1	67.2		0.1	5.1	7.1	17.1	2	17.1	Noticable	Noticable	Noticable	Clearly Audible
NCA02	7425 14	"101 HAWKESBURY RD, WESTMEAD"	3	RES	59	54	52	42	Y	Y	59.9	68		0.9	5.9	7.9	17.9	3	17.9	Noticable	Noticable	Noticable	Clearly Audible
NCA02	7425 18	"51 AUSTRAL AV, WESTMEAD"	2	RES	59	54	52	42	Y		45	53.1		0	0	0	3	-	3	None	None	None	Noticable
NCA02	7425 20	"6A PYE ST, WESTMEAD"	1	RES	59	54	52	42			42.6	50.7		0	0	0	0.6	-	0.6	None	None	None	Noticable
NCA02	7425 21	"49 AUSTRAL AV, WESTMEAD"	1	RES	59	54	52	42			44.1	52.2		0	0	0	2.1	-	2.1	None	None	None	Noticable
NCA02	7425 22	"5-9 MOWLE ST, WESTMEAD"	2	RES	59	54	52	42	Y		53.6	61.7		0	0	1.6	11.6	-	11.6	None	None	Noticable	Clearly Audible
NCA02	7425 23	"5-9 MOWLE ST, WESTMEAD"	3	RES	59	54	52	42	Y		55.3	63.4		0	1.3	3.3	13.3	-	13.3	None	Noticable	Noticable	Clearly Audible
NCA02	7425 24	"5-9 MOWLE ST, WESTMEAD"	1	RES	59	54	52	42	Y		52.9	61		0	0	0.9	10.9	-	10.9	None	None	Noticable	Clearly Audible
NCA02	7425 26	"1-3 SCHOOL PDE, WESTMEAD"	1	RES	59	54	52	42	Y		48	56.1		0	0	0	6	-	6	None	None	None	Noticable
NCA02	7425 28	"43 CHURCH AV, WESTMEAD"	1	RES	59	54	52	42			44	52.1		0	0	0	2	-	2	None	None	None	Noticable
NCA02	7425 32	"8 AUSTRAL AV, WESTMEAD"	1	RES	59	54	52	42			43.8	51.9		0	0	0	1.8	-	1.8	None	None	None	Noticable
NCA02	7425 33	"67 HOUISON ST, WESTMEAD"	1	RES	59	54	52	42	Y		45	53.1		0	0	0	3	-	3	None	None	None	Noticable
NCA02	7425 36	"23 MOREE AV, WESTMEAD"	1	RES	59	54	52	42	Y		52.6	60.7		0	0	0.6	10.6	-	10.6	None	None	Noticable	Clearly Audible
NCA02	7425 38	"1 MOREE AV, WESTMEAD"	1	RES	59	54	52	42			43.5	51.6		0	0	0	1.5	-	1.5	None	None	None	Noticable
NCA02	7425 46	"22 PYE ST, WESTMEAD"	1	RES	59	54	52	42			42.2	50.3		0	0	0	0.2	-	0.2	None	None	None	Noticable
NCA02	7425 50	"43 MOREE AV, WESTMEAD"	1	RES	59	54	52	42	Y		48.8	56.9		0	0	0	6.8	-	6.8	None	None	None	Noticable
NCA02	7425 51	"43 MOREE AV, WESTMEAD"	2	RES	59	54	52	42	Y		48.9	57		0	0	0	6.9	-	6.9	None	None	None	Noticable
NCA02	7425 54	"78 HOUISON ST, WESTMEAD"	1	RES	59	54	52	42			42.1	50.2		0	0	0	0.1	-	0.1	None	None	None	Noticable
NCA02	7425 55	"76 HOUISON ST, WESTMEAD"	1	RES	59	54	52	42			43	51.1		0	0	0	1	-	1	None	None	None	Noticable
NCA02	7425 57	"16 THOMAS CLARKE ST, WESTMEAD"	1	RES	59	54	52	42	Y		45.6	53.7		0	0	0	3.6	-	3.6	None	None	None	Noticable
NCA02	7425 58	"61A GOOD ST, WESTMEAD"	1	RES	59	54	52	42			43.4	51.5		0	0	0	1.4	-	1.4	None	None	None	Noticable
NCA02	7425 59	"75 GRAND AV, WESTMEAD"	1	RES	59	54	52	42			42.6	50.7		0	0	0	0.6	-	0.6	None	None	None	Noticable
NCA02	7425 60	"8 NOLAN CR, WESTMEAD"	1	RES	59	54	52	42	Y		48.2	56.3		0	0	0	6.2	-	6.2	None	None	None	Noticable
NCA02	7425 61	"35 AUSTRAL AV, WESTMEAD"	1	RES	59	54	52	42	Y		44.5	52.6		0	0	0	2.5	-	2.5	None	None	None	Noticable
NCA02	7425 62	"58 GRAND AV, WESTMEAD"	1	RES	59	54	52	42	Y		48.7	56.8		0	0	0	6.7	-	6.7	None	None	None	Noticable
NCA02	7425 63	"111 HAWKESBURY RD, WESTMEAD"	1	RES	59	54	52	42	Y	Y	67.4	75.5		8.4	13.4	15.4	25.4	11	25.4	Noticable	Clearly Audible	Clearly Audible	Moderately Intrusive
NCA02	7425 64	"111 HAWKESBURY RD, WESTMEAD"	2	RES	59	54	52	42	Y	Y	68.2	76.3		9.2	14.2	16.2	26.2	11	26.2	Noticable	Clearly Audible	Clearly Audible	Moderately Intrusive
NCA02	7425 65	"33A AUSTRAL AV, WESTMEAD"	1	RES	59	54	52	42			42.9	51		0	0	0	0.9	-	0.9	None	None	None	Noticable
NCA02	7425 66	"19 MOREE AV, WESTMEAD"	1	RES	59	54	52	42	Y		53.4	61.5		0	0	1.4	11.4	-	11.4	None	None	Noticable	Clearly Audible

Construction noise impact statement

NCA02	7425 67	"50 GOOD ST, WESTMEAD"	1	RES	59	54	52	42	Y		46	54.1		0	0	0	4	-	4	None	None	None	Noticable
NCA02	7425 68	"53 MOREE AV, WESTMEAD"	1	RES	59	54	52	42	Y		47.5	55.6		0	0	0	5.5	-	5.5	None	None	None	Noticable
NCA02	7425 69	"74 HOUISON ST, WESTMEAD"	1	RES	59	54	52	42			43.8	51.9		0	0	0	1.8	-	1.8	None	None	None	Noticable
NCA02	7425 70	"34 PYE ST, WESTMEAD"	1	RES	59	54	52	42	Y		46.9	55		0	0	0	4.9	-	4.9	None	None	None	Noticable
NCA02	7425 71	"34 PYE ST, WESTMEAD"	2	RES	59	54	52	42	Y		48.5	56.6		0	0	0	6.5	-	6.5	None	None	None	Noticable
NCA02	7425 72	"52 GRAND AV, WESTMEAD"	1	RES	59	54	52	42	Y		49.3	57.4		0	0	0	7.3	-	7.3	None	None	None	Noticable
NCA02	7425 73	"31 MOREE AV, WESTMEAD"	2	RES	59	54	52	42	Y		50.7	58.8		0	0	0	8.7	-	8.7	None	None	None	Noticable
NCA02	7425 74	"31 MOREE AV, WESTMEAD"	1	RES	59	54	52	42	Y		50.5	58.6		0	0	0	8.5	-	8.5	None	None	None	Noticable
NCA02	7425 76	"31-33 MOSS PL, WESTMEAD"	2	RES	59	54	52	42			42.4	50.5		0	0	0	0.4	-	0.4	None	None	None	Noticable
NCA02	7425 77	"31-33 MOSS PL, WESTMEAD"	3	RES	59	54	52	42	Y		45.7	53.8		0	0	0	3.7	-	3.7	None	None	None	Noticable
NCA02	7425 80	"5 FENWICK PL, WESTMEAD"	1	RES	59	54	52	42	Y		47.9	56		0	0	0	5.9	-	5.9	None	None	None	Noticable
NCA02	7425 82	"64A GRAND AV, WESTMEAD"	1	RES	59	54	52	42	Y		49.2	57.3		0	0	0	7.2	-	7.2	None	None	None	Noticable
NCA02	7425 87	"7-8 BERYL ST, WESTMEAD"	3	RES	59	54	52	42			42.2	50.3		0	0	0	0.2	-	0.2	None	None	None	Noticable
NCA02	7425 88	"7-8 BERYL ST, WESTMEAD"	4	RES	59	54	52	42	Y		45.4	53.5		0	0	0	3.4	-	3.4	None	None	None	Noticable
NCA02	7425 89	"64A GRAND AV, WESTMEAD"	1	RES	59	54	52	42	Y		46.2	54.3		0	0	0	4.2	-	4.2	None	None	None	Noticable
NCA02	7425 90	"64A GRAND AV, WESTMEAD"	2	RES	59	54	52	42	Y		47.6	55.7		0	0	0	5.6	-	5.6	None	None	None	Noticable
NCA02	7425 91	"16 NOLAN CR, WESTMEAD"	1	RES	59	54	52	42	Y		45.3	53.4		0	0	0	3.3	-	3.3	None	None	None	Noticable
NCA02	7425 92	"16 NOLAN CR, WESTMEAD"	2	RES	59	54	52	42	Y		46.9	55		0	0	0	4.9	-	4.9	None	None	None	Noticable
NCA02	7425 94	"4 CHURCH AV, WESTMEAD"	1	RES	59	54	52	42			43	51.1		0	0	0	1	-	1	None	None	None	Noticable
NCA02	7425 96	"1 BAILEY ST, WESTMEAD"	2	RES	59	54	52	42			42.6	50.7		0	0	0	0.6	-	0.6	None	None	None	Noticable
NCA02	7425 98	"14 FENWICK PL, WESTMEAD"	1	RES	59	54	52	42	Y		46	54.1		0	0	0	4	-	4	None	None	None	Noticable
NCA02	7425 99	"26 PRIDDLE ST, WESTMEAD"	1	RES	59	54	52	42	Y	Y	73.6	81.7		14.6	19.6	21.6	31.6	17	31.6	Clearly Audible	Clearly Audible	Moderately Intrusive	Highly Intrusive
NCA02	7426 06	"7-9 OAKES ST, WESTMEAD"	3	RES	59	54	52	42			42.2	50.3		0	0	0	0.2	-	0.2	None	None	None	Noticable
NCA02	7426 07	"55 HAWKESBURY RD, WESTMEAD"	1	RES	59	54	52	42	Y		49.4	57.5		0	0	0	7.4	-	7.4	None	None	None	Noticable
NCA02	7426 08	"81 BRIDGE RD, WESTMEAD"	1	RES	59	54	52	42	Y		46.9	55		0	0	0	4.9	-	4.9	None	None	None	Noticable
NCA02	7426 10	"63 HOUISON ST, WESTMEAD"	1	RES	59	54	52	42			44.2	52.3		0	0	0	2.2	-	2.2	None	None	None	Noticable
NCA02	7426 11	"15 MOREE AV, WESTMEAD"	1	RES	59	54	52	42	Y		53.9	62		0	0	1.9	11.9	-	11.9	None	None	Noticable	Clearly Audible
NCA02	7426 12	"59 HOUISON ST, WESTMEAD"	1	RES	59	54	52	42	Y		44.9	53		0	0	0	2.9	-	2.9	None	None	None	Noticable
NCA02	7426 13	"4 NOLAN CR, WESTMEAD"	1	RES	59	54	52	42	Y		47.6	55.7		0	0	0	5.6	-	5.6	None	None	None	Noticable
NCA02	7426 14	"4 NOLAN CR, WESTMEAD"	2	RES	59	54	52	42	Y		49.3	57.4		0	0	0	7.3	-	7.3	None	None	None	Noticable
NCA02	7426 17	"17 CHURCH AV, WESTMEAD"	1	RES	59	54	52	42			42.2	50.3		0	0	0	0.2	-	0.2	None	None	None	Noticable
NCA02	7426 18	"45 MOREE AV, WESTMEAD"	1	RES	59	54	52	42	Y		48.5	56.6		0	0	0	6.5	-	6.5	None	None	None	Noticable
NCA02	7426 20	"9 COTSWOLD ST, WESTMEAD"	1	RES	59	54	52	42			42.4	50.5		0	0	0	0.4	-	0.4	None	None	None	Noticable
NCA02	7426 22	"44 AUSTRAL AV, WESTMEAD"	1	RES	59	54	52	42			44.1	52.2		0	0	0	2.1	-	2.1	None	None	None	Noticable
NCA02	7426 23	"6 SCHOOL PDE, WESTMEAD"	1	RES	59	54	52	42	Y		48.4	56.5		0	0	0	6.4	-	6.4	None	None	None	Noticable
NCA02	7426 25	"2-8 BAILEY ST, WESTMEAD"	2	RES	59	54	52	42			42.6	50.7		0	0	0	0.6	-	0.6	None	None	None	Noticable

Construction noise impact statement

NCA02	7426 26	"2-8 BAILEY ST, WESTMEAD"	3	RES	59	54	52	42	Y		45	53.1		0	0	0	3	-	3	None	None	None	Noticable
NCA02	7426 29	"37 MOREE AV, WESTMEAD"	1	RES	59	54	52	42	Y		47.9	56		0	0	0	5.9	-	5.9	None	None	None	Noticable
NCA02	7426 34	"70 HAWKESBURY RD, WESTMEAD"	1	RES	59	54	52	42	Y		50.1	58.2		0	0	0	8.1	-	8.1	None	None	None	Noticable
NCA02	7426 36	"47 MOREE AV, WESTMEAD"	1	RES	59	54	52	42	Y		48.2	56.3		0	0	0	6.2	-	6.2	None	None	None	Noticable
NCA02	7426 37	"1 MOSS PL, WESTMEAD"	1	RES	59	54	52	42	Y		46.5	54.6		0	0	0	4.5	-	4.5	None	None	None	Noticable
NCA02	7426 38	"1 MOSS PL, WESTMEAD"	2	RES	59	54	52	42	Y		47	55.1		0	0	0	5	-	5	None	None	None	Noticable
NCA02	7426 39	"41 CHURCH AV, WESTMEAD"	1	RES	59	54	52	42			44.1	52.2		0	0	0	2.1	-	2.1	None	None	None	Noticable
NCA02	7426 40	"41 CHURCH AV, WESTMEAD"	2	RES	59	54	52	42	Y		44.6	52.7		0	0	0	2.6	-	2.6	None	None	None	Noticable
NCA02	7426 41	"119 HAWKESBURY RD, WESTMEAD"	1	RES	59	54	52	42	Y	Y	77	85.1	Y	18	23	25	35	20	35	Clearly Audible	Moderately Intrusive	Moderately Intrusive	Highly Intrusive
NCA02	7426 42	"10 COTSWOLD ST, WESTMEAD"	1	RES	59	54	52	42	Y		44.8	52.9		0	0	0	2.8	-	2.8	None	None	None	Noticable
NCA02	7426 46	"14 RALPH ST, WESTMEAD"	1	RES	59	54	52	42			42.4	50.5		0	0	0	0.4	-	0.4	None	None	None	Noticable
NCA02	7426 48	"65-67 GOOD ST, WESTMEAD"	2	RES	59	54	52	42			43.1	51.2		0	0	0	1.1	-	1.1	None	None	None	Noticable
NCA02	7426 49	"65-67 GOOD ST, WESTMEAD"	3	RES	59	54	52	42	Y		44.5	52.6		0	0	0	2.5	-	2.5	None	None	None	Noticable
NCA02	7426 50	"42 GRAND AV, WESTMEAD"	1	RES	59	54	52	42	Y		47.1	55.2		0	0	0	5.1	-	5.1	None	None	None	Noticable
NCA02	7426 52	"14 GRAND AV, WESTMEAD"	1	RES	59	54	52	42	Y		44.4	52.5		0	0	0	2.4	-	2.4	None	None	None	Noticable
NCA02	7426 53	"3 NOLAN CR, WESTMEAD"	1	RES	59	54	52	42	Y		49.8	57.9		0	0	0	7.8	-	7.8	None	None	None	Noticable
NCA02	7426 54	"3 NOLAN CR, WESTMEAD"	2	RES	59	54	52	42	Y		51.8	59.9		0	0	0	9.8	-	9.8	None	None	None	Noticable
NCA02	7426 55	"37-43 GOOD ST, WESTMEAD"	2	RES	59	54	52	42	Y		46.6	54.7		0	0	0	4.6	-	4.6	None	None	None	Noticable
NCA02	7426 56	"37-43 GOOD ST, WESTMEAD"	3	RES	59	54	52	42	Y		46.9	55		0	0	0	4.9	-	4.9	None	None	None	Noticable
NCA02	7426 57	"37-43 GOOD ST, WESTMEAD"	1	RES	59	54	52	42	Y		46.1	54.2		0	0	0	4.1	-	4.1	None	None	None	Noticable
NCA02	7426 58	"12 FENWICK PL, WESTMEAD"	1	RES	59	54	52	42			44.1	52.2		0	0	0	2.1	-	2.1	None	None	None	Noticable
NCA02	7426 59	"13 AUSTRAL AV, WESTMEAD"	1	RES	59	54	52	42			42.3	50.4		0	0	0	0.3	-	0.3	None	None	None	Noticable
NCA02	7426 60	"13 AUSTRAL AV, WESTMEAD"	2	RES	59	54	52	42			43.3	51.4		0	0	0	1.3	-	1.3	None	None	None	Noticable
NCA02	7426 62	"58 GRAND AV, WESTMEAD"	1	RES	59	54	52	42	Y		49.9	58		0	0	0	7.9	-	7.9	None	None	None	Noticable
NCA02	7426 65	"1 BAILEY ST, WESTMEAD"	2	RES	59	54	52	42	Y		45.1	53.2		0	0	0	3.1	-	3.1	None	None	None	Noticable
NCA02	7426 66	"1 BAILEY ST, WESTMEAD"	3	RES	59	54	52	42	Y		46.5	54.6		0	0	0	4.5	-	4.5	None	None	None	Noticable
NCA02	7426 67	"30 PYE ST, WESTMEAD"	1	RES	59	54	52	42	Y		50	58.1		0	0	0	8	-	8	None	None	None	Noticable
NCA02	7426 68	"30 PYE ST, WESTMEAD"	2	RES	59	54	52	42	Y		51.1	59.2		0	0	0	9.1	-	9.1	None	None	None	Noticable
NCA02	7426 69	"38 PYE ST, WESTMEAD"	1	RES	59	54	52	42	Y		47.6	55.7		0	0	0	5.6	-	5.6	None	None	None	Noticable
NCA02	7426 70	"38 PYE ST, WESTMEAD"	2	RES	59	54	52	42	Y		51.9	60		0	0	0	9.9	-	9.9	None	None	None	Noticable
NCA02	7426 77	"1A RALPH ST, WESTMEAD"	1	RES	59	54	52	42	Y		44.9	53		0	0	0	2.9	-	2.9	None	None	None	Noticable
NCA02	7426 79	"11 NOLAN CR, WESTMEAD"	1	RES	59	54	52	42	Y		47.5	55.6		0	0	0	5.5	-	5.5	None	None	None	Noticable
NCA02	7426 80	"21 PYE ST, WESTMEAD"	1	RES	59	54	52	42	Y		54.6	62.7		0	0.6	2.6	12.6	-	12.6	None	Noticable	Noticable	Clearly Audible
NCA02	7426 84	"49-51 GOOD ST, WESTMEAD"	1	RES	59	54	52	42	Y		45.9	54		0	0	0	3.9	-	3.9	None	None	None	Noticable
NCA02	7426 85	"49-51 GOOD ST, WESTMEAD"	2	RES	59	54	52	42	Y		46.1	54.2		0	0	0	4.1	-	4.1	None	None	None	Noticable
NCA02	7426 86	"49-51 GOOD ST, WESTMEAD"	3	RES	59	54	52	42	Y		46.6	54.7		0	0	0	4.6	-	4.6	None	None	None	Noticable

Construction noise impact statement

NCA02	7426 87	"2 AUSTRAL AV, WESTMEAD"	1	RES	59	54	52	42	Y		56.4	64.5		0	2.4	4.4	14.4	-	14.4	None	Noticable	Noticable	Clearly Audible
NCA02	7426 90	"1 MIMOSA ST, WESTMEAD"	1	RES	59	54	52	42			43.7	51.8		0	0	0	1.7	-	1.7	None	None	None	Noticable
NCA02	7426 91	"7 CHURCH AV, WESTMEAD"	1	RES	59	54	52	42	Y		46.2	54.3		0	0	0	4.2	-	4.2	None	None	None	Noticable
NCA02	7426 93	"54 MOREE AV, WESTMEAD"	1	RES	59	54	52	42	Y		47.2	55.3		0	0	0	5.2	-	5.2	None	None	None	Noticable
NCA02	7426 94	"21 PRIDDLE ST, WESTMEAD"	1	RES	59	54	52	42	Y	Y	68	76.1		9	14	16	26	11	26	Noticable	Clearly Audible	Clearly Audible	Moderately Intrusive
NCA02	7426 95	"21 PRIDDLE ST, WESTMEAD"	2	RES	59	54	52	42	Y	Y	68.9	77		9.9	14.9	16.9	26.9	12	26.9	Noticable	Clearly Audible	Clearly Audible	Moderately Intrusive
NCA02	7426 96	"21 PRIDDLE ST, WESTMEAD"	3	RES	59	54	52	42	Y	Y	69.7	77.8		10.7	15.7	17.7	27.7	13	27.7	Clearly Audible	Clearly Audible	Clearly Audible	Moderately Intrusive
NCA02	7426 97	"21 PRIDDLE ST, WESTMEAD"	4	RES	59	54	52	42	Y	Y	69.9	78		10.9	15.9	17.9	27.9	13	27.9	Clearly Audible	Clearly Audible	Clearly Audible	Moderately Intrusive
NCA02	7427 00	"3-4 BERYL ST, WESTMEAD"	3	RES	59	54	52	42	Y		46.9	55		0	0	0	4.9	-	4.9	None	None	None	Noticable
NCA02	7427 01	"2-6 PRIDDLE ST, WESTMEAD"	1	RES	59	54	52	42	Y		51.7	59.8		0	0	0	9.7	-	9.7	None	None	None	Noticable
NCA02	7427 02	"2-6 PRIDDLE ST, WESTMEAD"	2	RES	59	54	52	42	Y		51.9	60		0	0	0	9.9	-	9.9	None	None	None	Noticable
NCA02	7427 03	"2-6 PRIDDLE ST, WESTMEAD"	3	RES	59	54	52	42	Y		53.3	61.4		0	0	1.3	11.3	-	11.3	None	None	Noticable	Clearly Audible
NCA02	7427 08	"2-4 MOSS PL, WESTMEAD"	3	RES	59	54	52	42	Y		44.9	53		0	0	0	2.9	-	2.9	None	None	None	Noticable
NCA02	7427 09	"87 HAWKESBURY RD, WESTMEAD"	1	RES	59	54	52	42	Y		54.3	62.4		0	0.3	2.3	12.3	-	12.3	None	Noticable	Noticable	Clearly Audible
NCA02	7427 12	"1 CHURCH AV, WESTMEAD"	1	RES	59	54	52	42	Y		52.8	60.9		0	0	0.8	10.8	-	10.8	None	None	Noticable	Clearly Audible
NCA02	7427 14	"9 AUSTRAL AV, WESTMEAD"	1	RES	59	54	52	42	Y		44.7	52.8		0	0	0	2.7	-	2.7	None	None	None	Noticable
NCA02	7427 15	"32 MOREE AV, WESTMEAD"	1	RES	59	54	52	42	Y		46	54.1		0	0	0	4	-	4	None	None	None	Noticable
NCA02	7427 16	"36 AUSTRAL AV, WESTMEAD"	1	RES	59	54	52	42			43.4	51.5		0	0	0	1.4	-	1.4	None	None	None	Noticable
NCA02	7427 17	"36 AUSTRAL AV, WESTMEAD"	2	RES	59	54	52	42			44.2	52.3		0	0	0	2.2	-	2.2	None	None	None	Noticable
NCA02	7427 18	"12 GRAND AV, WESTMEAD"	1	RES	59	54	52	42			43.6	51.7		0	0	0	1.6	-	1.6	None	None	None	Noticable
NCA02	7427 19	"50 GRAND AV, WESTMEAD"	1	RES	59	54	52	42	Y		46.4	54.5		0	0	0	4.4	-	4.4	None	None	None	Noticable
NCA02	7427 20	"8-10 PYE ST, WESTMEAD"	1	RES	59	54	52	42			42.6	50.7		0	0	0	0.6	-	0.6	None	None	None	Noticable
NCA02	7427 22	"53 HAWKESBURY RD, WESTMEAD"	1	RES	59	54	52	42			43.8	51.9		0	0	0	1.8	-	1.8	None	None	None	Noticable
NCA02	7427 23	"42 MOREE AV, WESTMEAD"	1	RES	59	54	52	42	Y		46.6	54.7		0	0	0	4.6	-	4.6	None	None	None	Noticable
NCA02	7427 24	"74 HAWKESBURY RD, WESTMEAD"	1	COM	59	54	52	42			49.5	57.6		0	0	0	7.5	-	7.5	None	None	None	Noticable
NCA02	7427 25	"3 AUSTRAL AV, WESTMEAD"	1	RES	59	54	52	42	Y		48.3	56.4		0	0	0	6.3	-	6.3	None	None	None	Noticable
NCA02	7427 28	"59-61 GOOD ST, WESTMEAD"	3	RES	59	54	52	42			42.3	50.4		0	0	0	0.3	-	0.3	None	None	None	Noticable
NCA02	7427 30	"18 THOMAS CLARKE ST, WESTMEAD"	1	RES	59	54	52	42	Y		44.7	52.8		0	0	0	2.7	-	2.7	None	None	None	Noticable
NCA02	7427 31	"119 HAWKESBURY RD, WESTMEAD"	1	RES	59	54	52	42	Y	Y	81.3	89.4	Y	22.3	27.3	29.3	39.3	24	39.3	Moderately Intrusive	Moderately Intrusive	Moderately Intrusive	Highly Intrusive
NCA02	7427 32	"77 GRAND AV, WESTMEAD"	1	RES	59	54	52	42	Y		44.6	52.7		0	0	0	2.6	-	2.6	None	None	None	Noticable
NCA02	7427 33	"29-30 PARKSIDE LANE, WESTMEAD"	1	RES	59	54	52	42	Y		45.2	53.3		0	0	0	3.2	-	3.2	None	None	None	Noticable
NCA02	7427 34	"29-30 PARKSIDE LANE, WESTMEAD"	2	RES	59	54	52	42	Y		46.7	54.8		0	0	0	4.7	-	4.7	None	None	None	Noticable
NCA02	7427 35	"40 AUSTRAL AV, WESTMEAD"	1	RES	59	54	52	42			43.8	51.9		0	0	0	1.8	-	1.8	None	None	None	Noticable
NCA02	7427 36	"40 AUSTRAL AV, WESTMEAD"	2	RES	59	54	52	42	Y		44.4	52.5		0	0	0	2.4	-	2.4	None	None	None	Noticable
NCA02	7427 39	"59-61 GOOD ST, WESTMEAD"	3	RES	59	54	52	42	Y		45.4	53.5		0	0	0	3.4	-	3.4	None	None	None	Noticable
NCA02	7427 40	"1-3 SCHOOL PDE, WESTMEAD"	1	RES	59	54	52	42			42.3	50.4		0	0	0	0.3	-	0.3	None	None	None	Noticable

Construction noise impact statement

NCA02	7427 41	"110 HAWKESBURY RD, WESTMEAD"	1	RES	59	54	52	42	Y	Y	61.2	69.3		2.2	7.2	9.2	19.2	4	19.2	Noticable	Noticable	Noticable	Clearly Audible
NCA02	7427 43	"9-11 BAILEY ST, WESTMEAD"	2	RES	59	54	52	42			43.3	51.4		0	0	0	1.3	-	1.3	None	None	None	Noticable
NCA02	7427 44	"52 MOREE AV, WESTMEAD"	1	RES	59	54	52	42	Y		47.1	55.2		0	0	0	5.1	-	5.1	None	None	None	Noticable
NCA02	7427 45	"45-53 HASSALL ST, WESTMEAD"	2	RES	59	54	52	42	Y	Y	63.7	71.8		4.7	9.7	11.7	21.7	7	21.7	Noticable	Noticable	Clearly Audible	Moderately Intrusive
NCA02	7427 46	"45-53 HASSALL ST, WESTMEAD"	3	RES	59	54	52	42	Y	Y	64.3	72.4		5.3	10.3	12.3	22.3	7	22.3	Noticable	Clearly Audible	Clearly Audible	Moderately Intrusive
NCA02	7427 47	"45-53 HASSALL ST, WESTMEAD"	4	RES	59	54	52	42	Y	Y	64.9	73		5.9	10.9	12.9	22.9	8	22.9	Noticable	Clearly Audible	Clearly Audible	Moderately Intrusive
NCA02	7427 48	"45-53 HASSALL ST, WESTMEAD"	1	RES	59	54	52	42	Y	Y	63.1	71.2		4.1	9.1	11.1	21.1	6	21.1	Noticable	Noticable	Clearly Audible	Moderately Intrusive
NCA02	7427 50	"45 AUSTRAL AV, WESTMEAD"	1	RES	59	54	52	42	Y		46.5	54.6		0	0	0	4.5	-	4.5	None	None	None	Noticable
NCA02	7427 51	"19 AUSTRAL AV, WESTMEAD"	1	RES	59	54	52	42			42.8	50.9		0	0	0	0.8	-	0.8	None	None	None	Noticable
NCA02	7427 52	"42 GOOD ST, WESTMEAD"	1	RES	59	54	52	42			43.8	51.9		0	0	0	1.8	-	1.8	None	None	None	Noticable
NCA02	7427 53	"42 GOOD ST, WESTMEAD"	2	RES	59	54	52	42	Y		45.8	53.9		0	0	0	3.8	-	3.8	None	None	None	Noticable
NCA02	7427 54	"34 ALEXANDRA AV, WESTMEAD"	1	RES	59	54	52	42			42.9	51		0	0	0	0.9	-	0.9	None	None	None	Noticable
NCA02	7427 57	"22 CHURCH AV, WESTMEAD"	2	RES	59	54	52	42			43.7	51.8		0	0	0	1.7	-	1.7	None	None	None	Noticable
NCA02	7427 58	"44 GOOD ST, WESTMEAD"	1	RES	59	54	52	42			43.9	52		0	0	0	1.9	-	1.9	None	None	None	Noticable
NCA02	7427 59	"44 GOOD ST, WESTMEAD"	2	RES	59	54	52	42	Y		46.6	54.7		0	0	0	4.6	-	4.6	None	None	None	Noticable
NCA02	7427 60	"10 AUSTRAL AV, WESTMEAD"	1	RES	59	54	52	42			42.9	51		0	0	0	0.9	-	0.9	None	None	None	Noticable
NCA02	7427 61	"3-5 OAKES ST, WESTMEAD"	1	RES	59	54	52	42	Y		45.1	53.2		0	0	0	3.1	-	3.1	None	None	None	Noticable
NCA02	7427 62	"3-5 OAKES ST, WESTMEAD"	2	RES	59	54	52	42	Y		47.3	55.4		0	0	0	5.3	-	5.3	None	None	None	Noticable
NCA02	7427 63	"3-5 OAKES ST, WESTMEAD"	3	RES	59	54	52	42	Y		46.5	54.6		0	0	0	4.5	-	4.5	None	None	None	Noticable
NCA02	7427 65	"54-60 HASSALL ST, WESTMEAD"	2	RES	59	54	52	42	Y		45.2	53.3		0	0	0	3.2	-	3.2	None	None	None	Noticable
NCA02	7427 66	"54-60 HASSALL ST, WESTMEAD"	3	RES	59	54	52	42	Y		46.6	54.7		0	0	0	4.6	-	4.6	None	None	None	Noticable
NCA02	7427 67	"54-60 HASSALL ST, WESTMEAD"	1	RES	59	54	52	42			43.9	52		0	0	0	1.9	-	1.9	None	None	None	Noticable
NCA02	7427 68	"99 HAWKESBURY RD, WESTMEAD"	1	RES	59	54	52	42	Y	Y	58.4	66.5		0	4.4	6.4	16.4	2	16.4	None	Noticable	Noticable	Clearly Audible
NCA02	7427 76	"1-5 PYE ST, WESTMEAD"	3	RES	59	54	52	42			43.5	51.6		0	0	0	1.5	-	1.5	None	None	None	Noticable
NCA02	7427 77	"11 CHURCH AV, WESTMEAD"	1	RES	59	54	52	42			42.4	50.5		0	0	0	0.4	-	0.4	None	None	None	Noticable
NCA02	7427 81	"10 NOLAN CR, WESTMEAD"	1	RES	59	54	52	42			44.1	52.2		0	0	0	2.1	-	2.1	None	None	None	Noticable
NCA02	7427 82	"35 COTSWOLD ST, WESTMEAD"	1	RES	59	54	52	42			42.2	50.3		0	0	0	0.2	-	0.2	None	None	None	Noticable
NCA02	7427 83	"15 PYE ST, WESTMEAD"	1	RES	59	54	52	42			44.2	52.3		0	0	0	2.2	-	2.2	None	None	None	Noticable
NCA02	7427 84	"15 PYE ST, WESTMEAD"	2	RES	59	54	52	42	Y		46	54.1		0	0	0	4	-	4	None	None	None	Noticable
NCA02	7427 85	"15 PYE ST, WESTMEAD"	3	RES	59	54	52	42	Y		48	56.1		0	0	0	6	-	6	None	None	None	Noticable
NCA02	7427 86	"15 PYE ST, WESTMEAD"	4	RES	59	54	52	42	Y		50.4	58.5		0	0	0	8.4	-	8.4	None	None	None	Noticable
NCA02	7427 87	"12 NOLAN CR, WESTMEAD"	1	RES	59	54	52	42			44.3	52.4		0	0	0	2.3	-	2.3	None	None	None	Noticable
NCA02	7427 88	"24 BAILEY ST, WESTMEAD"	1	RES	59	54	52	42			43.4	51.5		0	0	0	1.4	-	1.4	None	None	None	Noticable
NCA02	7427 89	"24 BAILEY ST, WESTMEAD"	2	RES	59	54	52	42	Y		46.9	55		0	0	0	4.9	-	4.9	None	None	None	Noticable
NCA02	7427 91	"18 CHURCH AV, WESTMEAD"	1	RES	59	54	52	42	Y		49.7	57.8		0	0	0	7.7	-	7.7	None	None	None	Noticable
NCA02	7427 93	"55 HOUISON ST, WESTMEAD"	1	RES	59	54	52	42			43.7	51.8		0	0	0	1.7	-	1.7	None	None	None	Noticable

Construction noise impact statement

NCA02	7427 95	"1-3 SCHOOL PDE, WESTMEAD"	1	RES	59	54	52	42	Y		45.6	53.7		0	0	0	3.6	-	3.6	None	None	None	Noticable
NCA02	7427 96	"14 CHURCH AV, WESTMEAD"	1	RES	59	54	52	42	Y		45.8	53.9		0	0	0	3.8	-	3.8	None	None	None	Noticable
NCA02	7427 97	"15 GRAND AV, WESTMEAD"	1	RES	59	54	52	42	Y		45.4	53.5		0	0	0	3.4	-	3.4	None	None	None	Noticable
NCA02	7427 99	"5 SCHOOL PDE, WESTMEAD"	1	RES	59	54	52	42	Y		48	56.1		0	0	0	6	-	6	None	None	None	Noticable
NCA02	7428 00	"10-12 BAILEY ST, WESTMEAD"	1	RES	59	54	52	42			43.1	51.2		0	0	0	1.1	-	1.1	None	None	None	Noticable
NCA02	7428 01	"10-12 BAILEY ST, WESTMEAD"	2	RES	59	54	52	42			44.3	52.4		0	0	0	2.3	-	2.3	None	None	None	Noticable
NCA02	7428 02	"10-12 BAILEY ST, WESTMEAD"	3	RES	59	54	52	42	Y		45.4	53.5		0	0	0	3.4	-	3.4	None	None	None	Noticable
NCA02	7428 03	"32 CHURCH AV, WESTMEAD"	1	RES	59	54	52	42			42.6	50.7		0	0	0	0.6	-	0.6	None	None	None	Noticable
NCA02	7428 04	"62 GRAND AV, WESTMEAD"	1	RES	59	54	52	42			43.8	51.9		0	0	0	1.8	-	1.8	None	None	None	Noticable
NCA02	7428 05	"62 GRAND AV, WESTMEAD"	2	RES	59	54	52	42	Y		49.8	57.9		0	0	0	7.8	-	7.8	None	None	None	Noticable
NCA02	7428 10	"33 MOREE AV, WESTMEAD"	1	RES	59	54	52	42	Y		50.1	58.2		0	0	0	8.1	-	8.1	None	None	None	Noticable
NCA02	7428 11	"16 RALPH ST, WESTMEAD"	1	RES	59	54	52	42			42.5	50.6		0	0	0	0.5	-	0.5	None	None	None	Noticable
NCA02	7428 13	"17 NOLAN CR, WESTMEAD"	1	RES	59	54	52	42			43.8	51.9		0	0	0	1.8	-	1.8	None	None	None	Noticable
NCA02	7428 16	"37 AUSTRAL AV, WESTMEAD"	1	RES	59	54	52	42			44.2	52.3		0	0	0	2.2	-	2.2	None	None	None	Noticable
NCA02	7428 18	"17 GRAND AV, WESTMEAD"	1	RES	59	54	52	42	Y		46.8	54.9		0	0	0	4.8	-	4.8	None	None	None	Noticable
NCA02	7428 19	"9 CHURCH AV, WESTMEAD"	1	RES	59	54	52	42	Y		45.5	53.6		0	0	0	3.5	-	3.5	None	None	None	Noticable
NCA02	7428 20	"14 RALPH ST, WESTMEAD"	1	RES	59	54	52	42	Y		44.4	52.5		0	0	0	2.4	-	2.4	None	None	None	Noticable
NCA02	7428 22	"3 CHURCH AV, WESTMEAD"	1	RES	59	54	52	42	Y		53	61.1		0	0	1	11	-	11	None	None	Noticable	Clearly Audible
NCA02	7428 23	"3 CHURCH AV, WESTMEAD"	2	RES	59	54	52	42	Y		55.3	63.4		0	1.3	3.3	13.3	-	13.3	None	Noticable	Noticable	Clearly Audible
NCA02	7428 24	"4 AUSTRAL AV, WESTMEAD"	1	RES	59	54	52	42	Y		49.3	57.4		0	0	0	7.3	-	7.3	None	None	None	Noticable
NCA02	7428 25	"30 AUSTRAL AV, WESTMEAD"	1	RES	59	54	52	42			43.1	51.2		0	0	0	1.1	-	1.1	None	None	None	Noticable
NCA02	7428 27	"8-10 MOWLE ST, WESTMEAD"	1	RES	59	54	52	42	Y		44.9	53		0	0	0	2.9	-	2.9	None	None	None	Noticable
NCA02	7428 28	"8-10 MOWLE ST, WESTMEAD"	2	RES	59	54	52	42	Y		46.1	54.2		0	0	0	4.1	-	4.1	None	None	None	Noticable
NCA02	7428 29	"8-10 MOWLE ST, WESTMEAD"	3	RES	59	54	52	42	Y		47.3	55.4		0	0	0	5.3	-	5.3	None	None	None	Noticable
NCA02	7428 32	"25 AUSTRAL AV, WESTMEAD"	1	RES	59	54	52	42			42.2	50.3		0	0	0	0.2	-	0.2	None	None	None	Noticable
NCA02	7428 33	"58 GRAND AV, WESTMEAD"	1	RES	59	54	52	42	Y		48.5	56.6		0	0	0	6.5	-	6.5	None	None	None	Noticable
NCA02	7428 35	"10 CHURCH AV, WESTMEAD"	1	RES	59	54	52	42	Y		46.2	54.3		0	0	0	4.2	-	4.2	None	None	None	Noticable
NCA02	7428 36	"7 AUSTRAL AV, WESTMEAD"	1	RES	59	54	52	42	Y		47.6	55.7		0	0	0	5.6	-	5.6	None	None	None	Noticable
NCA02	7428 40	"13 COTSWOLD ST, WESTMEAD"	2	RES	59	54	52	42			42.9	51		0	0	0	0.9	-	0.9	None	None	None	Noticable
NCA02	7428 43	"54 GOOD ST, WESTMEAD"	1	RES	59	54	52	42	Y		45.4	53.5		0	0	0	3.4	-	3.4	None	None	None	Noticable
NCA02	7428 45	"3-5 OAKES ST, WESTMEAD"	2	RES	59	54	52	42	Y		46.1	54.2		0	0	0	4.1	-	4.1	None	None	None	Noticable
NCA02	7428 46	"3-5 OAKES ST, WESTMEAD"	1	RES	59	54	52	42			44	52.1		0	0	0	2	-	2	None	None	None	Noticable
NCA02	7428 48	"1A CHURCH AV, WESTMEAD"	1	RES	59	54	52	42	Y		56.4	64.5		0	2.4	4.4	14.4	-	14.4	None	Noticable	Noticable	Clearly Audible
NCA02	7428 49	"42 AUSTRAL AV, WESTMEAD"	1	RES	59	54	52	42			43.8	51.9		0	0	0	1.8	-	1.8	None	None	None	Noticable
NCA02	7428 50	"25A MOREE AV, WESTMEAD"	1	RES	59	54	52	42	Y		51.8	59.9		0	0	0	9.8	-	9.8	None	None	None	Noticable
NCA02	7428 51	"30 AUSTRAL AV, WESTMEAD"	1	RES	59	54	52	42			42.4	50.5		0	0	0	0.4	-	0.4	None	None	None	Noticable

Construction noise impact statement

NCA02	7428 53	"3A WESTVILLE PL, WESTMEAD"	1	RES	59	54	52	42		44	52.1		0	0	0	2	-	2	None	None	None	Noticable
NCA02	7428 54	"1 AUSTRAL AV, WESTMEAD"	1	RES	59	54	52	42	Y	57.3	65.4		0	3.3	5.3	15.3	-	15.3	None	Noticable	Noticable	Clearly Audible
NCA02	7428 55	"36 PYE ST, WESTMEAD"	1	RES	59	54	52	42	Y	46.9	55		0	0	0	4.9	-	4.9	None	None	None	Noticable
NCA02	7428 57	"51 HOUISON ST, WESTMEAD"	1	RES	59	54	52	42	Y	45.4	53.5		0	0	0	3.4	-	3.4	None	None	None	Noticable
NCA02	7428 58	"46 GRAND AV, WESTMEAD"	1	RES	59	54	52	42	Y	48.1	56.2		0	0	0	6.1	-	6.1	None	None	None	Noticable
NCA02	7428 59	"39 AUSTRAL AV, WESTMEAD"	1	RES	59	54	52	42	Y	45	53.1		0	0	0	3	-	3	None	None	None	Noticable
NCA02	7428 60	"49 HOUISON ST, WESTMEAD"	1	RES	59	54	52	42	Y	45.6	53.7		0	0	0	3.6	-	3.6	None	None	None	Noticable
NCA02	7428 61	"104 HAWKESBURY RD, WESTMEAD"	1	RES	59	54	52	42	Y	Y	59.5	67.6	0.5	5.5	7.5	17.5	3	17.5	Noticable	Noticable	Noticable	Clearly Audible
NCA02	7428 62	"32 AUSTRAL AV, WESTMEAD"	1	RES	59	54	52	42		42.9	51		0	0	0	0.9	-	0.9	None	None	None	Noticable
NCA02	7428 65	"3 GOWRIE CR, WESTMEAD"	1	RES	59	54	52	42		44.1	52.2		0	0	0	2.1	-	2.1	None	None	None	Noticable
NCA02	7428 66	"3 GOWRIE CR, WESTMEAD"	2	RES	59	54	52	42	Y	45.2	53.3		0	0	0	3.2	-	3.2	None	None	None	Noticable
NCA02	7428 67	"150 HAWKESBURY RD, WESTMEAD"	1	EDU	55	55	55	55	Y	68.3	76.4		13.3	13.3	13.3	13.3	-	13.3	Clearly Audible	Clearly Audible	Clearly Audible	Clearly Audible
NCA02	7428 68	"150 HAWKESBURY RD, WESTMEAD"	2	EDU	55	55	55	55	Y	75.6	83.7	Y	20.6	20.6	20.6	20.6	-	20.6	Moderately Intrusive	Moderately Intrusive	Moderately Intrusive	Moderately Intrusive
NCA02	7428 69	"13-17 BAILEY ST, WESTMEAD"	2	RES	59	54	52	42	Y	49.8	57.9		0	0	0	7.8	-	7.8	None	None	None	Noticable
NCA02	7428 70	"13-17 BAILEY ST, WESTMEAD"	3	RES	59	54	52	42	Y	52.6	60.7		0	0	0.6	10.6	-	10.6	None	None	Noticable	Clearly Audible
NCA02	7428 71	"13-17 BAILEY ST, WESTMEAD"	1	RES	59	54	52	42	Y	47	55.1		0	0	0	5	-	5	None	None	None	Noticable
NCA02	7428 73	"28 PYE ST, WESTMEAD"	1	RES	59	54	52	42	Y	46.4	54.5		0	0	0	4.4	-	4.4	None	None	None	Noticable
NCA02	7428 74	"28 PYE ST, WESTMEAD"	2	RES	59	54	52	42	Y	48	56.1		0	0	0	6	-	6	None	None	None	Noticable
NCA02	7428 75	"49 MOREE AV, WESTMEAD"	1	RES	59	54	52	42	Y	47.9	56		0	0	0	5.9	-	5.9	None	None	None	Noticable
NCA02	7428 76	"69 HOUISON ST, WESTMEAD"	1	RES	59	54	52	42		43.9	52		0	0	0	1.9	-	1.9	None	None	None	Noticable
NCA02	7428 82	"77 HOUISON ST, WESTMEAD"	1	RES	59	54	52	42		42.6	50.7		0	0	0	0.6	-	0.6	None	None	None	Noticable
NCA02	7428 85	"1 NOLAN CR, WESTMEAD"	1	RES	59	54	52	42	Y	49.5	57.6		0	0	0	7.5	-	7.5	None	None	None	Noticable
NCA02	7428 86	"40 HASSALL ST, WESTMEAD"	1	RES	59	54	52	42	Y	Y	60.7	68.8	1.7	6.7	8.7	18.7	4	18.7	Noticable	Noticable	Noticable	Clearly Audible
NCA02	7428 87	"40 HASSALL ST, WESTMEAD"	2	RES	59	54	52	42	Y	Y	61.1	69.2	2.1	7.1	9.1	19.1	4	19.1	Noticable	Noticable	Noticable	Clearly Audible
NCA02	7428 89	"8 THOMAS CLARKE ST, WESTMEAD"	1	RES	59	54	52	42	Y	45.4	53.5		0	0	0	3.4	-	3.4	None	None	None	Noticable
NCA02	7428 90	"48 MOREE AV, WESTMEAD"	1	RES	59	54	52	42	Y	45.5	53.6		0	0	0	3.5	-	3.5	None	None	None	Noticable
NCA02	7428 95	"4 FENWICK PL, WESTMEAD"	1	RES	59	54	52	42	Y	46.2	54.3		0	0	0	4.2	-	4.2	None	None	None	Noticable
NCA02	7428 96	"1 FENWICK PL, WESTMEAD"	1	RES	59	54	52	42	Y	45.7	53.8		0	0	0	3.7	-	3.7	None	None	None	Noticable
NCA02	7428 98	"18 GRAND AV, WESTMEAD"	2	RES	59	54	52	42		43.2	51.3		0	0	0	1.2	-	1.2	None	None	None	Noticable
NCA02	7428 99	"23-25 DREW ST, WESTMEAD"	1	RES	59	54	52	42	Y	46	54.1		0	0	0	4	-	4	None	None	None	Noticable
NCA02	7429 00	"23-25 DREW ST, WESTMEAD"	2	RES	59	54	52	42	Y	46.5	54.6		0	0	0	4.5	-	4.5	None	None	None	Noticable
NCA02	7429 01	"91 HAWKESBURY RD, WESTMEAD"	1	RES	59	54	52	42	Y	52.7	60.8		0	0	0.7	10.7	-	10.7	None	None	Noticable	Clearly Audible
NCA02	7429 03	"2-8 BAILEY ST, WESTMEAD"	1	RES	59	54	52	42	Y	54	62.1		0	0	2	12	-	12	None	None	Noticable	Clearly Audible
NCA02	7429 04	"2-8 BAILEY ST, WESTMEAD"	2	RES	59	54	52	42	Y	54.1	62.2		0	0.1	2.1	12.1	-	12.1	None	Noticable	Noticable	Clearly Audible
NCA02	7429 05	"2-8 BAILEY ST, WESTMEAD"	3	RES	59	54	52	42	Y	54.3	62.4		0	0.3	2.3	12.3	-	12.3	None	Noticable	Noticable	Clearly Audible
NCA02	7429 09	"1 GOWRIE CR, WESTMEAD"	1	RES	59	54	52	42		43.7	51.8		0	0	0	1.7	-	1.7	None	None	None	Noticable

Construction noise impact statement

NCA02	7429 12	"17 PYE ST, WESTMEAD"	1	RES	59	54	52	42	Y		47.8	55.9		0	0	0	5.8	-	5.8	None	None	None	Noticable
NCA02	7429 13	"17 PYE ST, WESTMEAD"	2	RES	59	54	52	42	Y		50.1	58.2		0	0	0	8.1	-	8.1	None	None	None	Noticable
NCA02	7429 14	"17 PYE ST, WESTMEAD"	3	RES	59	54	52	42	Y		52.1	60.2		0	0	0.1	10.1	-	10.1	None	None	Noticable	Clearly Audible
NCA02	7429 15	"65 HOUISON ST, WESTMEAD"	1	RES	59	54	52	42			43.8	51.9		0	0	0	1.8	-	1.8	None	None	None	Noticable
NCA02	7429 17	"14 RALPH ST, WESTMEAD"	2	RES	59	54	52	42			43.3	51.4		0	0	0	1.3	-	1.3	None	None	None	Noticable
NCA02	7429 19	"31 ALEXANDRA AV, WESTMEAD"	1	RES	59	54	52	42	Y		48.5	56.6		0	0	0	6.5	-	6.5	None	None	None	Noticable
NCA02	7429 20	"31 ALEXANDRA AV, WESTMEAD"	2	RES	59	54	52	42	Y		48.6	56.7		0	0	0	6.6	-	6.6	None	None	None	Noticable
NCA02	7429 21	"6 CHURCH AV, WESTMEAD"	1	RES	59	54	52	42	Y		49.9	58		0	0	0	7.9	-	7.9	None	None	None	Noticable
NCA02	7429 22	"5 FENWICK PL, WESTMEAD"	1	RES	59	54	52	42	Y		49.5	57.6		0	0	0	7.5	-	7.5	None	None	None	Noticable
NCA02	7429 24	"59-61 GOOD ST, WESTMEAD"	1	RES	59	54	52	42			43.7	51.8		0	0	0	1.7	-	1.7	None	None	None	Noticable
NCA02	7429 25	"59-61 GOOD ST, WESTMEAD"	2	RES	59	54	52	42	Y		45.6	53.7		0	0	0	3.6	-	3.6	None	None	None	Noticable
NCA02	7429 26	"59-61 GOOD ST, WESTMEAD"	3	RES	59	54	52	42	Y		48.8	56.9		0	0	0	6.8	-	6.8	None	None	None	Noticable
NCA02	7429 27	"59-61 GOOD ST, WESTMEAD"	4	RES	59	54	52	42	Y		49.6	57.7		0	0	0	7.6	-	7.6	None	None	None	Noticable
NCA02	7429 29	"79 GRAND AV, WESTMEAD"	1	RES	59	54	52	42	Y		44.9	53		0	0	0	2.9	-	2.9	None	None	None	Noticable
NCA02	7429 30	"38 AUSTRAL AV, WESTMEAD"	1	RES	59	54	52	42			43.6	51.7		0	0	0	1.6	-	1.6	None	None	None	Noticable
NCA02	7429 31	"38 AUSTRAL AV, WESTMEAD"	2	RES	59	54	52	42			44.3	52.4		0	0	0	2.3	-	2.3	None	None	None	Noticable
NCA02	7429 32	"46 GRAND AV, WESTMEAD"	1	RES	59	54	52	42	Y		50.1	58.2		0	0	0	8.1	-	8.1	None	None	None	Noticable
NCA02	7429 34	"16-18 PRIDDLE ST, WESTMEAD"	1	RES	59	54	52	42	Y		51.3	59.4		0	0	0	9.3	-	9.3	None	None	None	Noticable
NCA02	7429 35	"16-18 PRIDDLE ST, WESTMEAD"	2	RES	59	54	52	42	Y		52.2	60.3		0	0	0.2	10.2	-	10.2	None	None	Noticable	Clearly Audible
NCA02	7429 36	"16-18 PRIDDLE ST, WESTMEAD"	3	RES	59	54	52	42	Y		53.8	61.9		0	0	1.8	11.8	-	11.8	None	None	Noticable	Clearly Audible
NCA02	7429 39	"19 GRAND AV, WESTMEAD"	1	RES	59	54	52	42	Y		46.7	54.8		0	0	0	4.7	-	4.7	None	None	None	Noticable
NCA02	7429 42	"4 SCHOOL PDE, WESTMEAD"	1	RES	59	54	52	42	Y		44.4	52.5		0	0	0	2.4	-	2.4	None	None	None	Noticable
NCA02	7429 43	"4 SCHOOL PDE, WESTMEAD"	2	RES	59	54	52	42	Y		48.7	56.8		0	0	0	6.7	-	6.7	None	None	None	Noticable
NCA02	7429 44	"15-23 MOWLE ST, WESTMEAD"	1	RES	59	54	52	42	Y	Y	60.4	68.5		1.4	6.4	8.4	18.4	4	18.4	Noticable	Noticable	Noticable	Clearly Audible
NCA02	7429 45	"15-23 MOWLE ST, WESTMEAD"	2	RES	59	54	52	42	Y	Y	61.5	69.6		2.5	7.5	9.5	19.5	5	19.5	Noticable	Noticable	Noticable	Clearly Audible
NCA02	7429 46	"15-23 MOWLE ST, WESTMEAD"	3	RES	59	54	52	42	Y	Y	64.4	72.5		5.4	10.4	12.4	22.4	8	22.4	Noticable	Clearly Audible	Clearly Audible	Moderately Intrusive
NCA02	7429 47	"7 COTSWOLD ST, WESTMEAD"	1	RES	59	54	52	42			42.1	50.2		0	0	0	0.1	-	0.1	None	None	None	Noticable
NCA02	7429 50	"61 HOUISON ST, WESTMEAD"	1	RES	59	54	52	42	Y		44.6	52.7		0	0	0	2.6	-	2.6	None	None	None	Noticable
NCA02	7429 51	"23-25 DREW ST, WESTMEAD"	1	RES	59	54	52	42	Y		46.3	54.4		0	0	0	4.3	-	4.3	None	None	None	Noticable
NCA02	7429 53	"79 BRIDGE RD, WESTMEAD"	1	RES	59	54	52	42	Y		46.5	54.6		0	0	0	4.5	-	4.5	None	None	None	Noticable
NCA02	7429 54	"33A ALEXANDRA AV, WESTMEAD"	1	RES	59	54	52	42	Y		48.2	56.3		0	0	0	6.2	-	6.2	None	None	None	Noticable
NCA02	7429 55	"11 MOREE AV, WESTMEAD"	1	RES	59	54	52	42	Y		54.3	62.4		0	0.3	2.3	12.3	-	12.3	None	Noticable	Noticable	Clearly Audible
NCA02	7429 57	"18 BAILEY ST, WESTMEAD"	2	RES	59	54	52	42			42.9	51		0	0	0	0.9	-	0.9	None	None	None	Noticable
NCA02	7429 58	"18 BAILEY ST, WESTMEAD"	3	RES	59	54	52	42	Y		45.1	53.2		0	0	0	3.1	-	3.1	None	None	None	Noticable
NCA02	7429 60	"7 GOWRIE CR, WESTMEAD"	1	RES	59	54	52	42			43.7	51.8		0	0	0	1.7	-	1.7	None	None	None	Noticable
NCA02	7429 61	"1-3 SCHOOL PDE, WESTMEAD"	1	RES	59	54	52	42			43.3	51.4		0	0	0	1.3	-	1.3	None	None	None	Noticable

Construction noise impact statement

NCA02	7429 62	"13 FENWICK PL, WESTMEAD"	1	RES	59	54	52	42		44.1	52.2		0	0	0	2.1	-	2.1	None	None	None	Noticable
NCA02	7429 64	"27 HASSALL ST, WESTMEAD"	1	RES	59	54	52	42	Y	47.1	55.2		0	0	0	5.1	-	5.1	None	None	None	Noticable
NCA02	7429 65	"27 HASSALL ST, WESTMEAD"	2	RES	59	54	52	42	Y	48.7	56.8		0	0	0	6.7	-	6.7	None	None	None	Noticable
NCA02	7429 66	"27 HASSALL ST, WESTMEAD"	3	RES	59	54	52	42	Y	50.9	59		0	0	0	8.9	-	8.9	None	None	None	Noticable
NCA02	7429 67	"75 HOUISON ST, WESTMEAD"	1	RES	59	54	52	42		43.1	51.2		0	0	0	1.1	-	1.1	None	None	None	Noticable
NCA02	7429 68	"75 HOUISON ST, WESTMEAD"	2	RES	59	54	52	42	Y	44.4	52.5		0	0	0	2.4	-	2.4	None	None	None	Noticable
NCA02	7429 69	"25 MOREE AV, WESTMEAD"	1	RES	59	54	52	42	Y	52.3	60.4		0	0	0.3	10.3	-	10.3	None	None	Noticable	Clearly Audible
NCA02	7429 70	"12 PYE ST, WESTMEAD"	1	RES	59	54	52	42		42.2	50.3		0	0	0	0.2	-	0.2	None	None	None	Noticable
NCA02	7429 74	"48 GRAND AV, WESTMEAD"	1	RES	59	54	52	42	Y	49.3	57.4		0	0	0	7.3	-	7.3	None	None	None	Noticable
NCA02	7429 77	"41 AUSTRAL AV, WESTMEAD"	1	RES	59	54	52	42	Y	45.5	53.6		0	0	0	3.5	-	3.5	None	None	None	Noticable
NCA02	7429 78	"41 AUSTRAL AV, WESTMEAD"	2	RES	59	54	52	42	Y	46.1	54.2		0	0	0	4.1	-	4.1	None	None	None	Noticable
NCA02	7429 80	"14 NOLAN CR, WESTMEAD"	1	RES	59	54	52	42	Y	46.2	54.3		0	0	0	4.2	-	4.2	None	None	None	Noticable
NCA02	7429 81	"41 MOREE AV, WESTMEAD"	1	RES	59	54	52	42	Y	49.2	57.3		0	0	0	7.2	-	7.2	None	None	None	Noticable
NCA02	7429 82	"14 RALPH ST, WESTMEAD"	1	RES	59	54	52	42	Y	48.5	56.6		0	0	0	6.5	-	6.5	None	None	None	Noticable
NCA02	7429 83	"14 RALPH ST, WESTMEAD"	2	RES	59	54	52	42	Y	49.5	57.6		0	0	0	7.5	-	7.5	None	None	None	Noticable
NCA02	7429 84	"1 RALPH ST, WESTMEAD"	1	RES	59	54	52	42		43.1	51.2		0	0	0	1.1	-	1.1	None	None	None	Noticable
NCA02	7429 85	"59-61 GOOD ST, WESTMEAD"	1	RES	59	54	52	42	Y	44.8	52.9		0	0	0	2.8	-	2.8	None	None	None	Noticable
NCA02	7429 86	"59-61 GOOD ST, WESTMEAD"	2	RES	59	54	52	42	Y	45.7	53.8		0	0	0	3.7	-	3.7	None	None	None	Noticable
NCA02	7429 87	"59-61 GOOD ST, WESTMEAD"	3	RES	59	54	52	42	Y	46.4	54.5		0	0	0	4.4	-	4.4	None	None	None	Noticable
NCA02	7429 88	"7 DREW ST, WESTMEAD"	1	RES	59	54	52	42	Y	45.1	53.2		0	0	0	3.1	-	3.1	None	None	None	Noticable
NCA02	7429 90	"115 HAWKESBURY RD, WESTMEAD"	1	COM	70	70	70	70		71.7	79.8		1.7	1.7	1.7	1.7	-	1.7	Noticable	Noticable	Noticable	Noticable
NCA02	7429 91	"71 HOUISON ST, WESTMEAD"	1	RES	59	54	52	42		43	51.1		0	0	0	1	-	1	None	None	None	Noticable
NCA02	7429 92	"31 MOREE AV, WESTMEAD"	1	RES	59	54	52	42	Y	50.7	58.8		0	0	0	8.7	-	8.7	None	None	None	Noticable
NCA02	7429 93	"3 MOREE AV, WESTMEAD"	1	RES	59	54	52	42	Y	47.1	55.2		0	0	0	5.1	-	5.1	None	None	None	Noticable
NCA02	7429 94	"8 SCHOOL PDE, WESTMEAD"	1	RES	59	54	52	42	Y	46.1	54.2		0	0	0	4.1	-	4.1	None	None	None	Noticable
NCA02	7429 95	"5-7 PRIDDLE ST, WESTMEAD"	1	RES	59	54	52	42	Y	55.2	63.3		0	1.2	3.2	13.2	-	13.2	None	Noticable	Noticable	Clearly Audible
NCA02	7429 96	"5-7 PRIDDLE ST, WESTMEAD"	2	RES	59	54	52	42	Y	55.3	63.4		0	1.3	3.3	13.3	-	13.3	None	Noticable	Noticable	Clearly Audible
NCA02	7429 97	"5-7 PRIDDLE ST, WESTMEAD"	3	RES	59	54	52	42	Y	55.6	63.7		0	1.6	3.6	13.6	-	13.6	None	Noticable	Noticable	Clearly Audible
NCA02	7429 98	"19 MOREE AV, WESTMEAD"	1	RES	59	54	52	42		42.8	50.9		0	0	0	0.8	-	0.8	None	None	None	Noticable
NCA02	7430 02	"43 HOUISON ST, WESTMEAD"	1	RES	59	54	52	42		43.7	51.8		0	0	0	1.7	-	1.7	None	None	None	Noticable
NCA02	7430 03	"43 HOUISON ST, WESTMEAD"	2	RES	59	54	52	42	Y	46.9	55		0	0	0	4.9	-	4.9	None	None	None	Noticable
NCA02	7430 14	"35 HOUISON ST, WESTMEAD"	1	RES	59	54	52	42	Y	45.7	53.8		0	0	0	3.7	-	3.7	None	None	None	Noticable
NCA02	7430 16	"29 HOUISON ST, WESTMEAD"	1	RES	59	54	52	42		43.7	51.8		0	0	0	1.7	-	1.7	None	None	None	Noticable
NCA02	7430 19	"25A GOOD ST, WESTMEAD"	1	RES	59	54	52	42		42.9	51		0	0	0	0.9	-	0.9	None	None	None	Noticable
NCA02	7430 20	"25A GOOD ST, WESTMEAD"	2	RES	59	54	52	42		43	51.1		0	0	0	1	-	1	None	None	None	Noticable
NCA02	7430 21	"25A GOOD ST, WESTMEAD"	3	RES	59	54	52	42	Y	45	53.1		0	0	0	3	-	3	None	None	None	Noticable

Construction noise impact statement

NCA02	7430 32	"33-35 GOOD ST, WESTMEAD"	1	RES	59	54	52	42	Y		46.9	55		0	0	0	4.9	-	4.9	None	None	None	Noticable
NCA02	7430 33	"33-35 GOOD ST, WESTMEAD"	2	RES	59	54	52	42	Y		47.1	55.2		0	0	0	5.1	-	5.1	None	None	None	Noticable
NCA02	7430 34	"33-35 GOOD ST, WESTMEAD"	3	RES	59	54	52	42	Y		46.4	54.5		0	0	0	4.4	-	4.4	None	None	None	Noticable
NCA02	7430 37	"38 AMOS ST, WESTMEAD"	1	RES	59	54	52	42			43.3	51.4		0	0	0	1.3	-	1.3	None	None	None	Noticable
NCA02	7430 39	"2 BOOTH ST, WESTMEAD"	2	RES	59	54	52	42			43	51.1		0	0	0	1	-	1	None	None	None	Noticable
NCA02	7430 48	"19 AMOS ST, WESTMEAD"	1	RES	59	54	52	42			43.5	51.6		0	0	0	1.5	-	1.5	None	None	None	Noticable
NCA02	7430 49	"THE PANAMERA 19 LICHEN PL, WESTMEAD"	1	RES	59	54	52	42	Y		44.7	52.8		0	0	0	2.7	-	2.7	None	None	None	Noticable
NCA02	7430 50	"THE PANAMERA 19 LICHEN PL, WESTMEAD"	2	RES	59	54	52	42	Y		45.4	53.5		0	0	0	3.4	-	3.4	None	None	None	Noticable
NCA02	7430 51	"THE PANAMERA 19 LICHEN PL, WESTMEAD"	3	RES	59	54	52	42	Y		45.5	53.6		0	0	0	3.5	-	3.5	None	None	None	Noticable
NCA02	7430 52	"THE PANAMERA 19 LICHEN PL, WESTMEAD"	4	RES	59	54	52	42	Y		45.5	53.6		0	0	0	3.5	-	3.5	None	None	None	Noticable
NCA02	7430 76	"4-6 DREW ST, WESTMEAD"	2	RES	59	54	52	42	Y		46	54.1		0	0	0	4	-	4	None	None	None	Noticable
NCA02	7430 77	"1-3 BELGIAN ST, WESTMEAD"	2	RES	59	54	52	42			43.1	51.2		0	0	0	1.1	-	1.1	None	None	None	Noticable
NCA02	7430 78	"1-3 BELGIAN ST, WESTMEAD"	3	RES	59	54	52	42	Y		47	55.1		0	0	0	5	-	5	None	None	None	Noticable
NCA02	7430 80	"31 HOUISON ST, WESTMEAD"	1	RES	59	54	52	42	Y		45.3	53.4		0	0	0	3.3	-	3.3	None	None	None	Noticable
NCA02	7430 82	"22-24A PARKSIDE LANE, WESTMEAD"	4	RES	59	54	52	42	Y		45.9	54		0	0	0	3.9	-	3.9	None	None	None	Noticable
NCA02	7430 83	"22-24A PARKSIDE LANE, WESTMEAD"	1	RES	59	54	52	42	Y		45.2	53.3		0	0	0	3.2	-	3.2	None	None	None	Noticable
NCA02	7430 84	"22-24A PARKSIDE LANE, WESTMEAD"	2	RES	59	54	52	42	Y		45.6	53.7		0	0	0	3.6	-	3.6	None	None	None	Noticable
NCA02	7430 85	"22-24A PARKSIDE LANE, WESTMEAD"	3	RES	59	54	52	42	Y		45.7	53.8		0	0	0	3.7	-	3.7	None	None	None	Noticable
NCA02	7430 90	"37 AMOS ST, WESTMEAD"	1	RES	59	54	52	42	Y		45.9	54		0	0	0	3.9	-	3.9	None	None	None	Noticable
NCA02	7430 91	"37 AMOS ST, WESTMEAD"	2	RES	59	54	52	42	Y		46	54.1		0	0	0	4	-	4	None	None	None	Noticable
NCA02	7430 92	"37 HOUISON ST, WESTMEAD"	1	RES	59	54	52	42	Y		45.8	53.9		0	0	0	3.8	-	3.8	None	None	None	Noticable
NCA02	7430 99	"39 HOUISON ST, WESTMEAD"	1	RES	59	54	52	42	Y		45.9	54		0	0	0	3.9	-	3.9	None	None	None	Noticable
NCA02	7431 13	"2 DREW ST, WESTMEAD"	1	RES	59	54	52	42	Y		45.6	53.7		0	0	0	3.6	-	3.6	None	None	None	Noticable
NCA02	7431 26	"31 AMOS ST, WESTMEAD"	2	RES	59	54	52	42	Y		45.5	53.6		0	0	0	3.5	-	3.5	None	None	None	Noticable
NCA02	7431 27	"6 AMOS ST, WESTMEAD"	1	RES	59	54	52	42			42.6	50.7		0	0	0	0.6	-	0.6	None	None	None	Noticable
NCA02	7431 28	"6 AMOS ST, WESTMEAD"	2	RES	59	54	52	42	Y		44.4	52.5		0	0	0	2.4	-	2.4	None	None	None	Noticable
NCA02	7431 29	"6 AMOS ST, WESTMEAD"	3	RES	59	54	52	42	Y		44.4	52.5		0	0	0	2.4	-	2.4	None	None	None	Noticable
NCA02	7431 38	"19 DREW ST, WESTMEAD"	1	RES	59	54	52	42			43.1	51.2		0	0	0	1.1	-	1.1	None	None	None	Noticable
NCA02	7431 39	"12 AMOS ST, WESTMEAD"	1	RES	59	54	52	42			43.3	51.4		0	0	0	1.3	-	1.3	None	None	None	Noticable
NCA02	7431 49	"22 DREW ST, WESTMEAD"	1	RES	59	54	52	42	Y		46.5	54.6		0	0	0	4.5	-	4.5	None	None	None	Noticable
NCA02	7431 50	"22 DREW ST, WESTMEAD"	2	RES	59	54	52	42	Y		46.8	54.9		0	0	0	4.8	-	4.8	None	None	None	Noticable
NCA02	7431 51	"36 GOOD ST, WESTMEAD"	2	RES	59	54	52	42	Y		46.4	54.5		0	0	0	4.4	-	4.4	None	None	None	Noticable
NCA02	7431 53	"29 AMOS ST, WESTMEAD"	1	RES	59	54	52	42			43.8	51.9		0	0	0	1.8	-	1.8	None	None	None	Noticable
NCA02	7431 69	"25-26 PARKSIDE LANE, WESTMEAD"	1	RES	59	54	52	42	Y		45.1	53.2		0	0	0	3.1	-	3.1	None	None	None	Noticable
NCA02	7431 70	"25-26 PARKSIDE LANE, WESTMEAD"	2	RES	59	54	52	42	Y		46	54.1		0	0	0	4	-	4	None	None	None	Noticable
NCA02	7431 71	"25-26 PARKSIDE LANE, WESTMEAD"	3	RES	59	54	52	42	Y		46.2	54.3		0	0	0	4.2	-	4.2	None	None	None	Noticable

Construction noise impact statement

NCA02	7431 72	"25-26 PARKSIDE LANE, WESTMEAD"	4	RES	59	54	52	42	Y		47.8	55.9		0	0	0	5.8	-	5.8	None	None	None	Noticable
NCA02	7431 73	"39 AMOS ST, WESTMEAD"	1	RES	59	54	52	42	Y		45.8	53.9		0	0	0	3.8	-	3.8	None	None	None	Noticable
NCA02	7431 74	"39 AMOS ST, WESTMEAD"	2	RES	59	54	52	42	Y		45.9	54		0	0	0	3.9	-	3.9	None	None	None	Noticable
NCA02	7431 75	"43 HOUISON ST, WESTMEAD"	1	RES	59	54	52	42	Y		46.3	54.4		0	0	0	4.3	-	4.3	None	None	None	Noticable
NCA02	7431 89	"27 GOOD ST, WESTMEAD"	2	RES	59	54	52	42			42.4	50.5		0	0	0	0.4	-	0.4	None	None	None	Noticable
NCA02	7431 90	"27 GOOD ST, WESTMEAD"	3	RES	59	54	52	42			44	52.1		0	0	0	2	-	2	None	None	None	Noticable
NCA02	7431 94	"1 AMOS ST, WESTMEAD"	2	RES	59	54	52	42			43.2	51.3		0	0	0	1.2	-	1.2	None	None	None	Noticable
NCA02	7431 95	"1 AMOS ST, WESTMEAD"	3	RES	59	54	52	42			43.2	51.3		0	0	0	1.2	-	1.2	None	None	None	Noticable
NCA02	7431 96	"1 AMOS ST, WESTMEAD"	4	RES	59	54	52	42	Y		44.6	52.7		0	0	0	2.6	-	2.6	None	None	None	Noticable
NCA02	7431 97	"1 AMOS ST, WESTMEAD"	5	RES	59	54	52	42	Y		44.8	52.9		0	0	0	2.8	-	2.8	None	None	None	Noticable
NCA02	7432 03	"3-7 AMOS ST, WESTMEAD"	4	RES	59	54	52	42	Y		44.6	52.7		0	0	0	2.6	-	2.6	None	None	None	Noticable
NCA02	7432 06	"18 AMOS ST, WESTMEAD"	1	RES	59	54	52	42	Y		44.6	52.7		0	0	0	2.6	-	2.6	None	None	None	Noticable
NCA02	7432 07	"18 AMOS ST, WESTMEAD"	2	RES	59	54	52	42	Y		45.3	53.4		0	0	0	3.3	-	3.3	None	None	None	Noticable
NCA02	7432 12	"29-31 GOOD ST, WESTMEAD"	1	RES	59	54	52	42			43.5	51.6		0	0	0	1.5	-	1.5	None	None	None	Noticable
NCA02	7432 14	"10 DREW ST, WESTMEAD"	1	RES	59	54	52	42	Y		46.2	54.3		0	0	0	4.2	-	4.2	None	None	None	Noticable
NCA02	7432 21	"8 DREW ST, WESTMEAD"	1	RES	59	54	52	42			42.5	50.6		0	0	0	0.5	-	0.5	None	None	None	Noticable
NCA02	7432 22	"8 DREW ST, WESTMEAD"	2	RES	59	54	52	42	Y		47.1	55.2		0	0	0	5.1	-	5.1	None	None	None	Noticable
NCA02	7432 26	"22-24A PARKSIDE LANE, WESTMEAD"	2	RES	59	54	52	42			42.4	50.5		0	0	0	0.4	-	0.4	None	None	None	Noticable
NCA02	7432 27	"22-24A PARKSIDE LANE, WESTMEAD"	3	RES	59	54	52	42			42.6	50.7		0	0	0	0.6	-	0.6	None	None	None	Noticable
NCA02	7432 38	"41 HOUISON ST, WESTMEAD"	1	RES	59	54	52	42	Y		45.1	53.2		0	0	0	3.1	-	3.1	None	None	None	Noticable
NCA02	7432 44	"27 GOOD ST, WESTMEAD"	2	RES	59	54	52	42			43.3	51.4		0	0	0	1.3	-	1.3	None	None	None	Noticable
NCA02	7432 45	"27 GOOD ST, WESTMEAD"	3	RES	59	54	52	42			43.5	51.6		0	0	0	1.5	-	1.5	None	None	None	Noticable
NCA02	7432 65	"2-4 AMOS ST, PARRAMATTA"	1	RES	59	54	52	42			44	52.1		0	0	0	2	-	2	None	None	None	Noticable
NCA02	7432 66	"2-4 AMOS ST, PARRAMATTA"	2	RES	59	54	52	42			44	52.1		0	0	0	2	-	2	None	None	None	Noticable
NCA02	7432 67	"2-4 AMOS ST, PARRAMATTA"	3	RES	59	54	52	42			44	52.1		0	0	0	2	-	2	None	None	None	Noticable
NCA02	7432 68	"2-4 AMOS ST, PARRAMATTA"	4	RES	59	54	52	42			44.1	52.2		0	0	0	2.1	-	2.1	None	None	None	Noticable
NCA02	7432 69	"2-4 AMOS ST, PARRAMATTA"	5	RES	59	54	52	42			44.1	52.2		0	0	0	2.1	-	2.1	None	None	None	Noticable
NCA02	7432 70	"2-4 AMOS ST, PARRAMATTA"	6	RES	59	54	52	42			44.2	52.3		0	0	0	2.2	-	2.2	None	None	None	Noticable
NCA02	7432 71	"2-4 AMOS ST, PARRAMATTA"	7	RES	59	54	52	42			44.2	52.3		0	0	0	2.2	-	2.2	None	None	None	Noticable
NCA02	7432 72	"14 AMOS ST, WESTMEAD"	1	RES	59	54	52	42	Y		44.5	52.6		0	0	0	2.5	-	2.5	None	None	None	Noticable
NCA02	7432 73	"14 AMOS ST, WESTMEAD"	2	RES	59	54	52	42	Y		44.6	52.7		0	0	0	2.6	-	2.6	None	None	None	Noticable
NCA02	7432 75	"18 THOMAS MAY PL, WESTMEAD"	2	RES	59	54	52	42	Y		45.2	53.3		0	0	0	3.2	-	3.2	None	None	None	Noticable
NCA02	7432 76	"18 THOMAS MAY PL, WESTMEAD"	3	RES	59	54	52	42	Y		45.3	53.4		0	0	0	3.3	-	3.3	None	None	None	Noticable
NCA02	7432 80	"16 DREW ST, WESTMEAD"	1	RES	59	54	52	42	Y		44.5	52.6		0	0	0	2.5	-	2.5	None	None	None	Noticable
NCA02	7432 90	15-17 THOMAS MAY	3	RES	59	54	52	42			43.4	51.5		0	0	0	1.4	-	1.4	None	None	None	Noticable
NCA02	7432 98	"2-4 AMOS ST, PARRAMATTA"	4	RES	59	54	52	42			43	51.1		0	0	0	1	-	1	None	None	None	Noticable

Construction noise impact statement

NCA02	743299	"2-4 AMOS ST, PARRAMATTA"	5	RES	59	54	52	42			43.1	51.2		0	0	0	1.1	-	1.1	None	None	None	Noticable
NCA02	743300	"2-4 AMOS ST, PARRAMATTA"	6	RES	59	54	52	42			43.1	51.2		0	0	0	1.1	-	1.1	None	None	None	Noticable
NCA02	743301	"2-4 AMOS ST, PARRAMATTA"	7	RES	59	54	52	42			43.2	51.3		0	0	0	1.2	-	1.2	None	None	None	Noticable
NCA02	743308	"36 GOOD ST, WESTMEAD"	2	RES	59	54	52	42	Y		46.9	55		0	0	0	4.9	-	4.9	None	None	None	Noticable
NCA02	743313	"30 GOOD ST, WESTMEAD"	2	RES	59	54	52	42	Y		46.3	54.4		0	0	0	4.3	-	4.3	None	None	None	Noticable
NCA02	743314	"14 DREW ST, WESTMEAD"	1	RES	59	54	52	42	Y		46	54.1		0	0	0	4	-	4	None	None	None	Noticable
NCA02	743317	"36 AMOS ST, WESTMEAD"	1	RES	59	54	52	42			42.2	50.3		0	0	0	0.2	-	0.2	None	None	None	Noticable
NCA02	743328	"29-31 GOOD ST, WESTMEAD"	2	RES	59	54	52	42			42.2	50.3		0	0	0	0.2	-	0.2	None	None	None	Noticable
NCA02	743329	"29-31 GOOD ST, WESTMEAD"	3	RES	59	54	52	42			43.8	51.9		0	0	0	1.8	-	1.8	None	None	None	Noticable
NCA02	743331	"20 LICHEN PL, WESTMEAD"	1	RES	59	54	52	42			42.5	50.6		0	0	0	0.5	-	0.5	None	None	None	Noticable
NCA02	743332	"20 LICHEN PL, WESTMEAD"	2	RES	59	54	52	42			43.7	51.8		0	0	0	1.7	-	1.7	None	None	None	Noticable
NCA02	743336	"25 AMOS ST, WESTMEAD"	1	RES	59	54	52	42			43.6	51.7		0	0	0	1.6	-	1.6	None	None	None	Noticable
NCA02	743338	"9 DREW ST, WESTMEAD"	1	RES	59	54	52	42	Y		45	53.1		0	0	0	3	-	3	None	None	None	Noticable
NCA02	743344	"36A AMOS ST, WESTMEAD"	2	RES	59	54	52	42			43.8	51.9		0	0	0	1.8	-	1.8	None	None	None	Noticable
NCA02	743350	"37 HOUISON ST, WESTMEAD"	1	RES	59	54	52	42	Y		46	54.1		0	0	0	4	-	4	None	None	None	Noticable
NCA02	743389	"22-24A PARKSIDE LANE, WESTMEAD"	3	RES	59	54	52	42			42.5	50.6		0	0	0	0.5	-	0.5	None	None	None	Noticable
NCA02	743395	"12 DREW ST, WESTMEAD"	1	RES	59	54	52	42	Y		45.3	53.4		0	0	0	3.3	-	3.3	None	None	None	Noticable
NCA02	743396	"12 DREW ST, WESTMEAD"	2	RES	59	54	52	42	Y		46.6	54.7		0	0	0	4.6	-	4.6	None	None	None	Noticable
NCA02	743397	"21 AMOS ST, WESTMEAD"	1	RES	59	54	52	42			42.3	50.4		0	0	0	0.3	-	0.3	None	None	None	Noticable
NCA02	743425	"36 GOOD ST, WESTMEAD"	2	RES	59	54	52	42	Y		47.5	55.6		0	0	0	5.5	-	5.5	None	None	None	Noticable
NCA02	743438	"10 AMOS ST, WESTMEAD"	1	RES	59	54	52	42			42.4	50.5		0	0	0	0.4	-	0.4	None	None	None	Noticable
NCA02	743441	"35 AMOS ST, WESTMEAD"	1	RES	59	54	52	42			43	51.1		0	0	0	1	-	1	None	None	None	Noticable
NCA02	743445	"16 AMOS ST, WESTMEAD"	1	RES	59	54	52	42			42.3	50.4		0	0	0	0.3	-	0.3	None	None	None	Noticable
NCA02	743446	"16 AMOS ST, WESTMEAD"	2	RES	59	54	52	42	Y		44.9	53		0	0	0	2.9	-	2.9	None	None	None	Noticable
NCA02	743450	"30A GOOD ST, WESTMEAD"	1	RES	59	54	52	42			44	52.1		0	0	0	2	-	2	None	None	None	Noticable
NCA02	743452	"20A DREW ST, WESTMEAD"	1	RES	59	54	52	42	Y		46	54.1		0	0	0	4	-	4	None	None	None	Noticable
NCA02	743453	"20A DREW ST, WESTMEAD"	2	RES	59	54	52	42	Y		46.4	54.5		0	0	0	4.4	-	4.4	None	None	None	Noticable
NCA02	743456	"34 GOOD ST, WESTMEAD"	1	RES	59	54	52	42			42.1	50.2		0	0	0	0.1	-	0.1	None	None	None	Noticable
NCA02	743460	"24 DREW ST, WESTMEAD"	1	RES	59	54	52	42	Y		46.1	54.2		0	0	0	4.1	-	4.1	None	None	None	Noticable
NCA02	743461	"24 DREW ST, WESTMEAD"	2	RES	59	54	52	42	Y		46.4	54.5		0	0	0	4.4	-	4.4	None	None	None	Noticable
NCA02	743463	"1 DREW ST, WESTMEAD"	1	RES	59	54	52	42	Y		46	54.1		0	0	0	4	-	4	None	None	None	Noticable
NCA02	743464	"1 DREW ST, WESTMEAD"	2	RES	59	54	52	42	Y		46.2	54.3		0	0	0	4.2	-	4.2	None	None	None	Noticable
NCA02	743483	"25 AMOS ST, WESTMEAD"	1	RES	59	54	52	42	Y		45.8	53.9		0	0	0	3.8	-	3.8	None	None	None	Noticable
NCA01	743574	"1 MAPLE TREE RD, WESTMEAD"	1	RES	58	53	51	46	Y		48.4	56.5		0	0	0	2.4	-	2.4	None	None	None	Noticable
NCA01	743575	"1 MAPLE TREE RD, WESTMEAD"	2	RES	58	53	51	46	Y		49.9	58		0	0	0	3.9	-	3.9	None	None	None	Noticable
NCA01	743576	"1 MAPLE TREE RD, WESTMEAD"	3	RES	58	53	51	46	Y		50.3	58.4		0	0	0	4.3	-	4.3	None	None	None	Noticable

Construction noise impact statement

NCA01	7435 77	"1 MAPLE TREE RD, WESTMEAD"	4	RES	58	53	51	46	Y		50.8	58.9		0	0	0	4.8	-	4.8	None	None	None	Noticable
NCA01	7435 78	"1 MAPLE TREE RD, WESTMEAD"	5	RES	58	53	51	46	Y		51.6	59.7		0	0	0.6	5.6	-	5.6	None	None	Noticable	Noticable
NCA01	7435 79	"1 MAPLE TREE RD, WESTMEAD"	6	RES	58	53	51	46	Y		52	60.1		0	0	1	6	-	6	None	None	Noticable	Noticable
NCA01	7435 80	"1 MAPLE TREE RD, WESTMEAD"	7	RES	58	53	51	46	Y		52.5	60.6		0	0	1.5	6.5	-	6.5	None	None	Noticable	Noticable
NCA01	7435 81	"1 MAPLE TREE RD, WESTMEAD"	8	RES	58	53	51	46	Y		53.6	61.7		0	0.6	2.6	7.6	-	7.6	None	Noticable	Noticable	Noticable
NCA01	7435 82	"1 MAPLE TREE RD, WESTMEAD"	9	RES	58	53	51	46	Y		54	62.1		0	1	3	8	-	8	None	Noticable	Noticable	Noticable
NCA01	7435 83	"1 MAPLE TREE RD, WESTMEAD"	10	RES	58	53	51	46	Y		54.2	62.3		0	1.2	3.2	8.2	-	8.2	None	Noticable	Noticable	Noticable
NCA01	7435 84	"1 MAPLE TREE RD, WESTMEAD"	11	RES	58	53	51	46	Y		54.3	62.4		0	1.3	3.3	8.3	-	8.3	None	Noticable	Noticable	Noticable
NCA01	7435 85	"1 MAPLE TREE RD, WESTMEAD"	12	RES	58	53	51	46	Y		54.4	62.5		0	1.4	3.4	8.4	-	8.4	None	Noticable	Noticable	Noticable
NCA01	7435 86	"1 MAPLE TREE RD, WESTMEAD"	13	RES	58	53	51	46	Y		54.5	62.6		0	1.5	3.5	8.5	-	8.5	None	Noticable	Noticable	Noticable
NCA01	7435 87	"1 MAPLE TREE RD, WESTMEAD"	14	RES	58	53	51	46	Y		54.4	62.5		0	1.4	3.4	8.4	-	8.4	None	Noticable	Noticable	Noticable
NCA01	7435 88	"1 MAPLE TREE RD, WESTMEAD"	15	RES	58	53	51	46	Y		54.7	62.8		0	1.7	3.7	8.7	-	8.7	None	Noticable	Noticable	Noticable
NCA01	7435 89	"1 MAPLE TREE RD, WESTMEAD"	16	RES	58	53	51	46	Y		55.4	63.5		0	2.4	4.4	9.4	-	9.4	None	Noticable	Noticable	Noticable
NCA01	7436 02	"163B-171B HAWKESBURY RD, WESTMEAD"	1	RES	58	53	51	46			47	55.1		0	0	0	1	-	1	None	None	None	Noticable
NCA01	7436 03	"163B-171B HAWKESBURY RD, WESTMEAD"	2	RES	58	53	51	46			47.1	55.2		0	0	0	1.1	-	1.1	None	None	None	Noticable
NCA01	7436 04	"163B-171B HAWKESBURY RD, WESTMEAD"	3	RES	58	53	51	46			47.2	55.3		0	0	0	1.2	-	1.2	None	None	None	Noticable
NCA01	7436 05	"163B-171B HAWKESBURY RD, WESTMEAD"	4	RES	58	53	51	46			47.3	55.4		0	0	0	1.3	-	1.3	None	None	None	Noticable
NCA01	7436 31	"9 MAPLE TREE RD, WESTMEAD"	7	RES	58	53	51	46			47.3	55.4		0	0	0	1.3	-	1.3	None	None	None	Noticable
NCA01	7436 32	"9 MAPLE TREE RD, WESTMEAD"	8	RES	58	53	51	46	Y		48.6	56.7		0	0	0	2.6	-	2.6	None	None	None	Noticable
NCA01	7436 33	"9 MAPLE TREE RD, WESTMEAD"	9	RES	58	53	51	46	Y		51.7	59.8		0	0	0.7	5.7	-	5.7	None	None	Noticable	Noticable
NCA01	7438 14	"7 MAPLE TREE RD, WESTMEAD"	1	RES	58	53	51	46	Y		52.2	60.3		0	0	1.2	6.2	-	6.2	None	None	Noticable	Noticable
NCA01	7438 15	"7 MAPLE TREE RD, WESTMEAD"	2	RES	58	53	51	46	Y		52.6	60.7		0	0	1.6	6.6	-	6.6	None	None	Noticable	Noticable
NCA01	7438 16	"7 MAPLE TREE RD, WESTMEAD"	3	RES	58	53	51	46	Y		52.7	60.8		0	0	1.7	6.7	-	6.7	None	None	Noticable	Noticable
NCA01	7438 17	"7 MAPLE TREE RD, WESTMEAD"	4	RES	58	53	51	46	Y		52.6	60.7		0	0	1.6	6.6	-	6.6	None	None	Noticable	Noticable
NCA01	7438 18	"7 MAPLE TREE RD, WESTMEAD"	5	RES	58	53	51	46	Y		53.1	61.2		0	0.1	2.1	7.1	-	7.1	None	Noticable	Noticable	Noticable
NCA01	7438 19	"7 MAPLE TREE RD, WESTMEAD"	6	RES	58	53	51	46	Y		53.2	61.3		0	0.2	2.2	7.2	-	7.2	None	Noticable	Noticable	Noticable
NCA01	7438 20	"7 MAPLE TREE RD, WESTMEAD"	7	RES	58	53	51	46	Y		53.4	61.5		0	0.4	2.4	7.4	-	7.4	None	Noticable	Noticable	Noticable
NCA01	7438 21	"7 MAPLE TREE RD, WESTMEAD"	8	RES	58	53	51	46	Y		53.5	61.6		0	0.5	2.5	7.5	-	7.5	None	Noticable	Noticable	Noticable
NCA01	7438 22	"7 MAPLE TREE RD, WESTMEAD"	9	RES	58	53	51	46	Y		53.7	61.8		0	0.7	2.7	7.7	-	7.7	None	Noticable	Noticable	Noticable
NCA01	7438 23	"7 MAPLE TREE RD, WESTMEAD"	10	RES	58	53	51	46	Y		53.8	61.9		0	0.8	2.8	7.8	-	7.8	None	Noticable	Noticable	Noticable

C.2 Vibration

NCA	Receiver	Address	Land use	Vibration Impact
-----	----------	---------	----------	------------------

Appendix C Detailed predictions

C.6 Stage 6 - Milling and profiling of the road surface

Construction noise impact statement

Assessment: Hawkesbury Road/ Priddle Street Intersection					NML, LAeq, 15 minute				Sleep, LAmax		Predicted noise level, dBA		Exceedance summary										
NCA	Rec	Address	Flr	Land use	Day	O/day	Eve	Night	Screen	Awake	Cumulative LAeq, 15 minute	LMax	Highly Affected?	Exceed NML by (dB):				Exceed sleep disturbance by (dB):		Impact classification			
														Day	O/day	Eve	Night	Screen	Awake	Day	O/day	Eve	Night
NCA02	7420 85	"51 HOUISON ST, WESTMEAD"	1	RES	59	54	52	42			45.9	48.8		0	0	0	3.9	-	3.9	None	None	None	Noticable
NCA02	7420 86	"6-10 OAKES ST, WESTMEAD"	1	RES	59	54	52	42			45	47.9		0	0	0	3	-	3	None	None	None	Noticable
NCA02	7420 87	"6-10 OAKES ST, WESTMEAD"	2	RES	59	54	52	42			48.4	51.3		0	0	0	6.4	-	6.4	None	None	None	Noticable
NCA02	7420 88	"6-10 OAKES ST, WESTMEAD"	3	RES	59	54	52	42			49.4	52.3		0	0	0	7.4	-	7.4	None	None	None	Noticable
NCA02	7420 90	"5 GOWRIE CR, WESTMEAD"	1	RES	59	54	52	42			45.9	48.8		0	0	0	3.9	-	3.9	None	None	None	Noticable
NCA02	7420 91	"5 GOWRIE CR, WESTMEAD"	2	RES	59	54	52	42			46.8	49.7		0	0	0	4.8	-	4.8	None	None	None	Noticable
NCA02	7420 92	"101 HAWKESBURY RD, WESTMEAD"	1	RES	59	54	52	42			46.8	49.7		0	0	0	4.8	-	4.8	None	None	None	Noticable
NCA02	7420 93	"101 HAWKESBURY RD, WESTMEAD"	2	RES	59	54	52	42			49.4	52.3		0	0	0	7.4	-	7.4	None	None	None	Noticable
NCA02	7420 94	"25 GRAND AV, WESTMEAD"	1	RES	59	54	52	42			47.4	50.3		0	0	0	5.4	-	5.4	None	None	None	Noticable
NCA02	7420 96	"31A MOREE AV, WESTMEAD"	1	RES	59	54	52	42	Y		52.6	55.5		0	0	0.6	10.6	-	10.6	None	None	Noticable	Clearly Audible
NCA02	7420 97	"40 GRAND AV, WESTMEAD"	1	RES	59	54	52	42			48.4	51.3		0	0	0	6.4	-	6.4	None	None	None	Noticable
NCA02	7420 98	"57 HOUISON ST, WESTMEAD"	1	RES	59	54	52	42			45.5	48.4		0	0	0	3.5	-	3.5	None	None	None	Noticable
NCA02	7420 99	"9 GOWRIE CR, WESTMEAD"	1	RES	59	54	52	42			48.6	51.5		0	0	0	6.6	-	6.6	None	None	None	Noticable
NCA02	7421 00	"33A AUSTRAL AV, WESTMEAD"	1	RES	59	54	52	42			43.6	46.5		0	0	0	1.6	-	1.6	None	None	None	Noticable
NCA02	7421 01	"33A AUSTRAL AV, WESTMEAD"	2	RES	59	54	52	42			47.4	50.3		0	0	0	5.4	-	5.4	None	None	None	Noticable
NCA02	7421 02	"38 MOREE AV, WESTMEAD"	1	RES	59	54	52	42			44.2	47.1		0	0	0	2.2	-	2.2	None	None	None	Noticable
NCA02	7421 03	"12 AUSTRAL AV, WESTMEAD"	1	RES	59	54	52	42			45.8	48.7		0	0	0	3.8	-	3.8	None	None	None	Noticable
NCA02	7421 04	"12 AUSTRAL AV, WESTMEAD"	2	RES	59	54	52	42			47.3	50.2		0	0	0	5.3	-	5.3	None	None	None	Noticable
NCA02	7421 05	"11 FENWICK PL, WESTMEAD"	1	RES	59	54	52	42			48.2	51.1		0	0	0	6.2	-	6.2	None	None	None	Noticable
NCA02	7421 06	"50 MOREE AV, WESTMEAD"	1	RES	59	54	52	42			46.8	49.7		0	0	0	4.8	-	4.8	None	None	None	Noticable
NCA02	7421 10	"15 NOLAN CR, WESTMEAD"	1	RES	59	54	52	42			48.9	51.8		0	0	0	6.9	-	6.9	None	None	None	Noticable
NCA02	7421 12	"9 FENWICK PL, WESTMEAD"	1	RES	59	54	52	42			47.3	50.2		0	0	0	5.3	-	5.3	None	None	None	Noticable
NCA02	7421 13	"66 HOUISON ST, WESTMEAD"	1	RES	59	54	52	42			43.1	46		0	0	0	1.1	-	1.1	None	None	None	Noticable
NCA02	7421 14	"6 SCHOOL PDE, WESTMEAD"	1	RES	59	54	52	42			48.9	51.8		0	0	0	6.9	-	6.9	None	None	None	Noticable
NCA02	7421 15	"6 SCHOOL PDE, WESTMEAD"	2	RES	59	54	52	42	Y		50.9	53.8		0	0	0	8.9	-	8.9	None	None	None	Noticable
NCA02	7421 16	"64 GRAND AV, WESTMEAD"	1	RES	59	54	52	42	Y		49.8	52.7		0	0	0	7.8	-	7.8	None	None	None	Noticable
NCA02	7421 17	"47 CHURCH AV, WESTMEAD"	1	RES	59	54	52	42			45.8	48.7		0	0	0	3.8	-	3.8	None	None	None	Noticable
NCA02	7421 18	"9 RALPH ST, WESTMEAD"	1	RES	59	54	52	42			43.9	46.8		0	0	0	1.9	-	1.9	None	None	None	Noticable
NCA02	7421 19	"3 TOOHEY AV, WESTMEAD"	1	RES	59	54	52	42			48	50.9		0	0	0	6	-	6	None	None	None	Noticable
NCA02	7421 20	"23 RALPH ST, WESTMEAD"	1	RES	59	54	52	42			44.6	47.5		0	0	0	2.6	-	2.6	None	None	None	Noticable
NCA02	7421 21	"46 AUSTRAL AV, WESTMEAD"	1	RES	59	54	52	42			47.6	50.5		0	0	0	5.6	-	5.6	None	None	None	Noticable
NCA02	7421 23	"14 PYE ST, WESTMEAD"	1	RES	59	54	52	42			43.3	46.2		0	0	0	1.3	-	1.3	None	None	None	Noticable
NCA02	7421 24	"66 GOOD ST, WESTMEAD"	1	RES	59	54	52	42			45.5	48.4		0	0	0	3.5	-	3.5	None	None	None	Noticable

Construction noise impact statement

NCA02	7421 25	"11A AUSTRAL AV, WESTMEAD"	1	RES	59	54	52	42			45.3	48.2		0	0	0	3.3	-	3.3	None	None	None	Noticable
NCA02	7421 26	"11A AUSTRAL AV, WESTMEAD"	2	RES	59	54	52	42			47.2	50.1		0	0	0	5.2	-	5.2	None	None	None	Noticable
NCA02	7421 27	"22 AUSTRAL AV, WESTMEAD"	1	RES	59	54	52	42			42.2	45.1		0	0	0	0.2	-	0.2	None	None	None	Noticable
NCA02	7421 28	"15 PYE ST, WESTMEAD"	1	RES	59	54	52	42			46.8	49.7		0	0	0	4.8	-	4.8	None	None	None	Noticable
NCA02	7421 29	"15 PYE ST, WESTMEAD"	2	RES	59	54	52	42	Y		49.6	52.5		0	0	0	7.6	-	7.6	None	None	None	Noticable
NCA02	7421 30	"15 PYE ST, WESTMEAD"	3	RES	59	54	52	42	Y		51.7	54.6		0	0	0	9.7	-	9.7	None	None	None	Noticable
NCA02	7421 31	"15 PYE ST, WESTMEAD"	4	RES	59	54	52	42	Y		54.7	57.6		0	0.7	2.7	12.7	-	12.7	None	Noticable	Noticable	Clearly Audible
NCA02	7421 32	"73 GRAND AV, WESTMEAD"	1	RES	59	54	52	42			44.5	47.4		0	0	0	2.5	-	2.5	None	None	None	Noticable
NCA02	7421 33	"36 MOREE AV, WESTMEAD"	1	RES	59	54	52	42	Y		51	53.9		0	0	0	9	-	9	None	None	None	Noticable
NCA02	7421 34	"70 GOOD ST, WESTMEAD"	1	RES	59	54	52	42			45.8	48.7		0	0	0	3.8	-	3.8	None	None	None	Noticable
NCA02	7421 36	"7-8 BERYL ST, WESTMEAD"	1	RES	59	54	52	42			46.5	49.4		0	0	0	4.5	-	4.5	None	None	None	Noticable
NCA02	7421 37	"7-8 BERYL ST, WESTMEAD"	2	RES	59	54	52	42			48.3	51.2		0	0	0	6.3	-	6.3	None	None	None	Noticable
NCA02	7421 38	"7-8 BERYL ST, WESTMEAD"	3	RES	59	54	52	42	Y		49.9	52.8		0	0	0	7.9	-	7.9	None	None	None	Noticable
NCA02	7421 39	"49 GRAND AV, WESTMEAD"	1	RES	59	54	52	42			42.7	45.6		0	0	0	0.7	-	0.7	None	None	None	Noticable
NCA02	7421 40	"2 AUSTRAL AV, WESTMEAD"	1	RES	59	54	52	42	Y		55.1	58		0	1.1	3.1	13.1	-	13.1	None	Noticable	Noticable	Clearly Audible
NCA02	7421 41	"23A GRAND AV, WESTMEAD"	1	RES	59	54	52	42			45.5	48.4		0	0	0	3.5	-	3.5	None	None	None	Noticable
NCA02	7421 42	"39 GRAND AV, WESTMEAD"	1	RES	59	54	52	42			43.5	46.4		0	0	0	1.5	-	1.5	None	None	None	Noticable
NCA02	7421 43	"76 HOUISON ST, WESTMEAD"	1	RES	59	54	52	42			45.2	48.1		0	0	0	3.2	-	3.2	None	None	None	Noticable
NCA02	7421 44	"2 CHURCH AV, WESTMEAD"	1	RES	59	54	52	42	Y		49.7	52.6		0	0	0	7.7	-	7.7	None	None	None	Noticable
NCA02	7421 45	"39 CHURCH AV, WESTMEAD"	1	RES	59	54	52	42			45.8	48.7		0	0	0	3.8	-	3.8	None	None	None	Noticable
NCA02	7421 46	"53 AUSTRAL AV, WESTMEAD"	1	RES	59	54	52	42			48.1	51		0	0	0	6.1	-	6.1	None	None	None	Noticable
NCA02	7421 47	"53 AUSTRAL AV, WESTMEAD"	2	RES	59	54	52	42			48.3	51.2		0	0	0	6.3	-	6.3	None	None	None	Noticable
NCA02	7421 48	"102 HAWKESBURY RD, WESTMEAD"	1	RES	59	54	52	42	Y		58.7	61.6		0	4.7	6.7	16.7	-	16.7	None	Noticable	Noticable	Clearly Audible
NCA02	7421 49	"12 THOMAS CLARKE ST, WESTMEAD"	1	RES	59	54	52	42			42.9	45.8		0	0	0	0.9	-	0.9	None	None	None	Noticable
NCA02	7421 50	"58 GOOD ST, WESTMEAD"	1	RES	59	54	52	42			47.6	50.5		0	0	0	5.6	-	5.6	None	None	None	Noticable
NCA02	7421 52	"45 CHURCH AV, WESTMEAD"	2	RES	59	54	52	42			46.9	49.8		0	0	0	4.9	-	4.9	None	None	None	Noticable
NCA02	7421 53	"66 GRAND AV, WESTMEAD"	1	RES	59	54	52	42			48.8	51.7		0	0	0	6.8	-	6.8	None	None	None	Noticable
NCA02	7421 54	"1 TOOHEY AV, WESTMEAD"	1	RES	59	54	52	42			46.7	49.6		0	0	0	4.7	-	4.7	None	None	None	Noticable
NCA02	7421 56	"37 AUSTRAL AV, WESTMEAD"	1	RES	59	54	52	42			43.5	46.4		0	0	0	1.5	-	1.5	None	None	None	Noticable
NCA02	7421 57	"26 GRAND AV, WESTMEAD"	1	RES	59	54	52	42			42.9	45.8		0	0	0	0.9	-	0.9	None	None	None	Noticable
NCA02	7421 58	"45 GRAND AV, WESTMEAD"	1	RES	59	54	52	42			42.3	45.2		0	0	0	0.3	-	0.3	None	None	None	Noticable
NCA02	7421 60	"13 COTSWOLD ST, WESTMEAD"	2	RES	59	54	52	42			45.1	48		0	0	0	3.1	-	3.1	None	None	None	Noticable
NCA02	7421 61	"13 GRAND AV, WESTMEAD"	1	RES	59	54	52	42			44.7	47.6		0	0	0	2.7	-	2.7	None	None	None	Noticable
NCA02	7421 64	"18 CHURCH AV, WESTMEAD"	1	RES	59	54	52	42			43.5	46.4		0	0	0	1.5	-	1.5	None	None	None	Noticable
NCA02	7421 65	"46 HASSALL ST, WESTMEAD"	1	RES	59	54	52	42	Y		58.9	61.8		0	4.9	6.9	16.9	-	16.9	None	Noticable	Noticable	Clearly Audible
NCA02	7421 66	"30 CHURCH AV, WESTMEAD"	1	RES	59	54	52	42			44.4	47.3		0	0	0	2.4	-	2.4	None	None	None	Noticable

Construction noise impact statement

NCA02	7421 67	"13 NOLAN CR, WESTMEAD"	1	RES	59	54	52	42			47.6	50.5		0	0	0	5.6	-	5.6	None	None	None	Noticable
NCA02	7421 68	"31A AUSTRAL AV, WESTMEAD"	1	RES	59	54	52	42			44.6	47.5		0	0	0	2.6	-	2.6	None	None	None	Noticable
NCA02	7421 69	"75 HAWKESBURY RD, WESTMEAD"	1	RES	59	54	52	42	Y		50.6	53.5		0	0	0	8.6	-	8.6	None	None	None	Noticable
NCA02	7421 70	"75 HAWKESBURY RD, WESTMEAD"	2	RES	59	54	52	42	Y		55.6	58.5		0	1.6	3.6	13.6	-	13.6	None	Noticable	Noticable	Clearly Audible
NCA02	7421 71	"16 MOWLE ST, WESTMEAD"	1	RES	59	54	52	42	Y		52.3	55.2		0	0	0.3	10.3	-	10.3	None	None	Noticable	Clearly Audible
NCA02	7421 72	"16 MOWLE ST, WESTMEAD"	2	RES	59	54	52	42	Y		54.7	57.6		0	0.7	2.7	12.7	-	12.7	None	Noticable	Noticable	Clearly Audible
NCA02	7421 74	"12 OAKES ST, WESTMEAD"	1	RES	59	54	52	42			44.9	47.8		0	0	0	2.9	-	2.9	None	None	None	Noticable
NCA02	7421 75	"12 OAKES ST, WESTMEAD"	2	RES	59	54	52	42			46.5	49.4		0	0	0	4.5	-	4.5	None	None	None	Noticable
NCA02	7421 76	"12 OAKES ST, WESTMEAD"	3	RES	59	54	52	42			48.3	51.2		0	0	0	6.3	-	6.3	None	None	None	Noticable
NCA02	7421 78	"5 CHURCH AV, WESTMEAD"	1	RES	59	54	52	42	Y		51.8	54.7		0	0	0	9.8	-	9.8	None	None	None	Noticable
NCA02	7421 79	"21 GRAND AV, WESTMEAD"	1	RES	59	54	52	42			45.2	48.1		0	0	0	3.2	-	3.2	None	None	None	Noticable
NCA02	7421 81	"54 GRAND AV, WESTMEAD"	1	RES	59	54	52	42	Y		50.3	53.2		0	0	0	8.3	-	8.3	None	None	None	Noticable
NCA02	7421 85	"23-25 HASSALL ST, WESTMEAD"	1	RES	59	54	52	42			45.6	48.5		0	0	0	3.6	-	3.6	None	None	None	Noticable
NCA02	7421 86	"23-25 HASSALL ST, WESTMEAD"	2	RES	59	54	52	42			46.6	49.5		0	0	0	4.6	-	4.6	None	None	None	Noticable
NCA02	7421 87	"5 AUSTRAL AV, WESTMEAD"	1	RES	59	54	52	42			48.4	51.3		0	0	0	6.4	-	6.4	None	None	None	Noticable
NCA02	7421 89	"52 MOREE AV, WESTMEAD"	1	RES	59	54	52	42	Y		50.4	53.3		0	0	0	8.4	-	8.4	None	None	None	Noticable
NCA02	7421 90	"117 HAWKESBURY RD, WESTMEAD"	1	RES	59	54	52	42	Y	Y	84.4	87.3	Y	25.4	30.4	32.4	42.4	22	42.4	Moderately Intrusive	Highly Intrusive	Highly Intrusive	Highly Intrusive
NCA02	7421 91	"8 PRIDDLE ST, WESTMEAD"	1	RES	59	54	52	42	Y		56.6	59.5		0	2.6	4.6	14.6	-	14.6	None	Noticable	Noticable	Clearly Audible
NCA02	7421 92	"8 PRIDDLE ST, WESTMEAD"	2	RES	59	54	52	42	Y		56.7	59.6		0	2.7	4.7	14.7	-	14.7	None	Noticable	Noticable	Clearly Audible
NCA02	7421 93	"33 ALEXANDRA AV, WESTMEAD"	1	RES	59	54	52	42	Y		49.9	52.8		0	0	0	7.9	-	7.9	None	None	None	Noticable
NCA02	7421 94	"31-33 MOSS PL, WESTMEAD"	1	RES	59	54	52	42			42.5	45.4		0	0	0	0.5	-	0.5	None	None	None	Noticable
NCA02	7421 95	"31-33 MOSS PL, WESTMEAD"	2	RES	59	54	52	42			44.1	47		0	0	0	2.1	-	2.1	None	None	None	Noticable
NCA02	7421 96	"31-33 MOSS PL, WESTMEAD"	3	RES	59	54	52	42			46.2	49.1		0	0	0	4.2	-	4.2	None	None	None	Noticable
NCA02	7421 97	"10 GRAND AV, WESTMEAD"	1	RES	59	54	52	42			45.7	48.6		0	0	0	3.7	-	3.7	None	None	None	Noticable
NCA02	7421 98	"66 HAWKESBURY RD, WESTMEAD"	1	RES	59	54	52	42			49.5	52.4		0	0	0	7.5	-	7.5	None	None	None	Noticable
NCA02	7421 99	"66 GRAND AV, WESTMEAD"	1	RES	59	54	52	42			45.8	48.7		0	0	0	3.8	-	3.8	None	None	None	Noticable
NCA02	7422 00	"47 HOUISON ST, WESTMEAD"	1	RES	59	54	52	42			46.3	49.2		0	0	0	4.3	-	4.3	None	None	None	Noticable
NCA02	7422 01	"3 FENWICK PL, WESTMEAD"	1	RES	59	54	52	42			48.2	51.1		0	0	0	6.2	-	6.2	None	None	None	Noticable
NCA02	7422 02	"2 SCHOOL PDE, WESTMEAD"	1	RES	59	54	52	42			48.9	51.8		0	0	0	6.9	-	6.9	None	None	None	Noticable
NCA02	7422 05	"3-4 BERYL ST, WESTMEAD"	2	RES	59	54	52	42			42.7	45.6		0	0	0	0.7	-	0.7	None	None	None	Noticable
NCA02	7422 06	"3-4 BERYL ST, WESTMEAD"	3	RES	59	54	52	42			43.8	46.7		0	0	0	1.8	-	1.8	None	None	None	Noticable
NCA02	7422 07	"28 MOREE AV, WESTMEAD"	1	RES	59	54	52	42			44.2	47.1		0	0	0	2.2	-	2.2	None	None	None	Noticable
NCA02	7422 08	"28 AUSTRAL AV, WESTMEAD"	1	RES	59	54	52	42			42.4	45.3		0	0	0	0.4	-	0.4	None	None	None	Noticable
NCA02	7422 09	"12 CHURCH AV, WESTMEAD"	1	RES	59	54	52	42			47.5	50.4		0	0	0	5.5	-	5.5	None	None	None	Noticable
NCA02	7422 10	"25 CHURCH AV, WESTMEAD"	1	RES	59	54	52	42			43.5	46.4		0	0	0	1.5	-	1.5	None	None	None	Noticable
NCA02	7422 11	"80 HOUISON ST, WESTMEAD"	1	RES	59	54	52	42			45	47.9		0	0	0	3	-	3	None	None	None	Noticable

Construction noise impact statement

NCA02	7422 12	"75 HAWKESBURY RD, WESTMEAD"	1	RES	59	54	52	42	Y		51.8	54.7		0	0	0	9.8	-	9.8	None	None	None	Noticable
NCA02	7422 13	"75 HAWKESBURY RD, WESTMEAD"	2	RES	59	54	52	42	Y		52.8	55.7		0	0	0.8	10.8	-	10.8	None	None	Noticable	Clearly Audible
NCA02	7422 14	"60 HOUISON ST, WESTMEAD"	1	RES	59	54	52	42			44.7	47.6		0	0	0	2.7	-	2.7	None	None	None	Noticable
NCA02	7422 15	"51 MOREE AV, WESTMEAD"	1	RES	59	54	52	42	Y		49.9	52.8		0	0	0	7.9	-	7.9	None	None	None	Noticable
NCA02	7422 16	"34 AUSTRAL AV, WESTMEAD"	1	RES	59	54	52	42			45.8	48.7		0	0	0	3.8	-	3.8	None	None	None	Noticable
NCA02	7422 17	"56 GRAND AV, WESTMEAD"	1	RES	59	54	52	42	Y		51	53.9		0	0	0	9	-	9	None	None	None	Noticable
NCA02	7422 19	"16 CHURCH AV, WESTMEAD"	1	RES	59	54	52	42			48.3	51.2		0	0	0	6.3	-	6.3	None	None	None	Noticable
NCA02	7422 20	"43A GRAND AV, WESTMEAD"	1	RES	59	54	52	42			42.4	45.3		0	0	0	0.4	-	0.4	None	None	None	Noticable
NCA02	7422 21	"35 MOREE AV, WESTMEAD"	1	RES	59	54	52	42	Y		52	54.9		0	0	0	10	-	10	None	None	None	Noticable
NCA02	7422 22	"4 ALEXANDRA AV, WESTMEAD"	1	RES	59	54	52	42			44.8	47.7		0	0	0	2.8	-	2.8	None	None	None	Noticable
NCA02	7422 23	"4 ALEXANDRA AV, WESTMEAD"	2	RES	59	54	52	42			46.8	49.7		0	0	0	4.8	-	4.8	None	None	None	Noticable
NCA02	7422 26	"1 MOSS PL, WESTMEAD"	3	RES	59	54	52	42			44.7	47.6		0	0	0	2.7	-	2.7	None	None	None	Noticable
NCA02	7422 27	"17 RALPH ST, WESTMEAD"	1	RES	59	54	52	42			42.2	45.1		0	0	0	0.2	-	0.2	None	None	None	Noticable
NCA02	7422 28	"10 GRAND AV, WESTMEAD"	1	RES	59	54	52	42			45.7	48.6		0	0	0	3.7	-	3.7	None	None	None	Noticable
NCA02	7422 31	"5 AUSTRAL AV, WESTMEAD"	1	RES	59	54	52	42			47.1	50		0	0	0	5.1	-	5.1	None	None	None	Noticable
NCA02	7422 32	"11 COTSWOLD ST, WESTMEAD"	1	RES	59	54	52	42			44.5	47.4		0	0	0	2.5	-	2.5	None	None	None	Noticable
NCA02	7422 33	"48-52 HASSALL ST, WESTMEAD"	2	RES	59	54	52	42			48.4	51.3		0	0	0	6.4	-	6.4	None	None	None	Noticable
NCA02	7422 34	"48-52 HASSALL ST, WESTMEAD"	3	RES	59	54	52	42	Y		50.1	53		0	0	0	8.1	-	8.1	None	None	None	Noticable
NCA02	7422 35	"48-52 HASSALL ST, WESTMEAD"	1	RES	59	54	52	42			46.9	49.8		0	0	0	4.9	-	4.9	None	None	None	Noticable
NCA02	7422 36	"2 PYE ST, WESTMEAD"	1	RES	59	54	52	42			42.9	45.8		0	0	0	0.9	-	0.9	None	None	None	Noticable
NCA02	7422 37	"17 AUSTRAL AV, WESTMEAD"	1	RES	59	54	52	42			46.4	49.3		0	0	0	4.4	-	4.4	None	None	None	Noticable
NCA02	7422 39	"7 RALPH ST, WESTMEAD"	1	RES	59	54	52	42			46.1	49		0	0	0	4.1	-	4.1	None	None	None	Noticable
NCA02	7422 40	"22 MOREE AV, WESTMEAD"	1	RES	59	54	52	42			43	45.9		0	0	0	1	-	1	None	None	None	Noticable
NCA02	7422 41	"60 GRAND AV, WESTMEAD"	1	RES	59	54	52	42	Y		50.5	53.4		0	0	0	8.5	-	8.5	None	None	None	Noticable
NCA02	7422 42	"7 MOREE AV, WESTMEAD"	1	RES	59	54	52	42	Y		56.5	59.4		0	2.5	4.5	14.5	-	14.5	None	Noticable	Noticable	Clearly Audible
NCA02	7422 43	"6 FENWICK PL, WESTMEAD"	1	RES	59	54	52	42	Y		49.8	52.7		0	0	0	7.8	-	7.8	None	None	None	Noticable
NCA02	7422 45	"16 RALPH ST, WESTMEAD"	1	RES	59	54	52	42			42.8	45.7		0	0	0	0.8	-	0.8	None	None	None	Noticable
NCA02	7422 46	"1A MIMOSA ST, WESTMEAD"	1	RES	59	54	52	42			42.4	45.3		0	0	0	0.4	-	0.4	None	None	None	Noticable
NCA02	7422 47	"62 HAWKESBURY RD, WESTMEAD"	1	RES	59	54	52	42			49	51.9		0	0	0	7	-	7	None	None	None	Noticable
NCA02	7422 49	"25 RALPH ST, WESTMEAD"	1	RES	59	54	52	42			43.5	46.4		0	0	0	1.5	-	1.5	None	None	None	Noticable
NCA02	7422 50	"108 HAWKESBURY RD, WESTMEAD"	1	RES	59	54	52	42	Y		62.4	65.3		3.4	8.4	10.4	20.4	-	20.4	Noticable	Noticable	Clearly Audible	Moderately Intrusive
NCA02	7422 51	"7 NOLAN CR, WESTMEAD"	1	RES	59	54	52	42			49.1	52		0	0	0	7.1	-	7.1	None	None	None	Noticable
NCA02	7422 52	"54-60 HASSALL ST, WESTMEAD"	1	RES	59	54	52	42			47.1	50		0	0	0	5.1	-	5.1	None	None	None	Noticable
NCA02	7422 53	"54-60 HASSALL ST, WESTMEAD"	2	RES	59	54	52	42			48.3	51.2		0	0	0	6.3	-	6.3	None	None	None	Noticable
NCA02	7422 54	"54-60 HASSALL ST, WESTMEAD"	3	RES	59	54	52	42			48.5	51.4		0	0	0	6.5	-	6.5	None	None	None	Noticable
NCA02	7422 55	"53 MOREE AV, WESTMEAD"	1	RES	59	54	52	42			49.4	52.3		0	0	0	7.4	-	7.4	None	None	None	Noticable

Construction noise impact statement

NCA02	7422 57	PARRAMATTA GOLF CLUB GATEHOUSE 7 PARK PD	1	RES	59	54	52	42	Y		49.7	52.6		0	0	0	7.7	-	7.7	None	None	None	Noticable
NCA02	7422 58	"15 AUSTRAL AV, WESTMEAD"	1	RES	59	54	52	42			45.4	48.3		0	0	0	3.4	-	3.4	None	None	None	Noticable
NCA02	7422 59	"26-30 BAILEY ST, WESTMEAD"	2	RES	59	54	52	42	Y	Y	63.3	66.2		4.3	9.3	11.3	21.3	1	21.3	Noticable	Noticable	Clearly Audible	Moderately Intrusive
NCA02	7422 60	"26-30 BAILEY ST, WESTMEAD"	3	RES	59	54	52	42	Y	Y	64.2	67.1		5.2	10.2	12.2	22.2	2	22.2	Noticable	Clearly Audible	Clearly Audible	Moderately Intrusive
NCA02	7422 62	"31A MOREE AV, WESTMEAD"	1	RES	59	54	52	42			44.2	47.1		0	0	0	2.2	-	2.2	None	None	None	Noticable
NCA02	7422 63	"44 GRAND AV, WESTMEAD"	1	RES	59	54	52	42	Y		51.2	54.1		0	0	0	9.2	-	9.2	None	None	None	Noticable
NCA02	7422 64	"34 GRAND AV, WESTMEAD"	1	RES	59	54	52	42			42.8	45.7		0	0	0	0.8	-	0.8	None	None	None	Noticable
NCA02	7422 66	"MAXVILLE 13 MOREE AV, WESTMEAD"	1	RES	59	54	52	42	Y		56.3	59.2		0	2.3	4.3	14.3	-	14.3	None	Noticable	Noticable	Clearly Audible
NCA02	7422 68	"106 HAWKESBURY RD, WESTMEAD"	1	RES	59	54	52	42	Y	Y	63.1	66		4.1	9.1	11.1	21.1	1	21.1	Noticable	Noticable	Clearly Audible	Moderately Intrusive
NCA02	7422 69	"33 CHURCH AV, WESTMEAD"	1	RES	59	54	52	42			44	46.9		0	0	0	2	-	2	None	None	None	Noticable
NCA02	7422 70	"33 CHURCH AV, WESTMEAD"	2	RES	59	54	52	42			44.7	47.6		0	0	0	2.7	-	2.7	None	None	None	Noticable
NCA02	7422 71	"42 AUSTRAL AV, WESTMEAD"	1	RES	59	54	52	42			47.1	50		0	0	0	5.1	-	5.1	None	None	None	Noticable
NCA02	7422 72	"42 AUSTRAL AV, WESTMEAD"	2	RES	59	54	52	42			47.7	50.6		0	0	0	5.7	-	5.7	None	None	None	Noticable
NCA02	7422 73	"10 FENWICK PL, WESTMEAD"	1	RES	59	54	52	42			47.9	50.8		0	0	0	5.9	-	5.9	None	None	None	Noticable
NCA02	7422 74	"9-11 PRIDDLE ST, WESTMEAD"	1	RES	59	54	52	42	Y		59.1	62		0.1	5.1	7.1	17.1	-	17.1	Noticable	Noticable	Noticable	Clearly Audible
NCA02	7422 75	"9-11 PRIDDLE ST, WESTMEAD"	2	RES	59	54	52	42	Y		59.4	62.3		0.4	5.4	7.4	17.4	-	17.4	Noticable	Noticable	Noticable	Clearly Audible
NCA02	7422 76	"9-11 PRIDDLE ST, WESTMEAD"	3	RES	59	54	52	42	Y		59.7	62.6		0.7	5.7	7.7	17.7	-	17.7	Noticable	Noticable	Noticable	Clearly Audible
NCA02	7422 77	"5 GRAND AV, WESTMEAD"	1	RES	59	54	52	42			46.7	49.6		0	0	0	4.7	-	4.7	None	None	None	Noticable
NCA02	7422 79	"9 MIMOSA ST, WESTMEAD"	1	RES	59	54	52	42			46.3	49.2		0	0	0	4.3	-	4.3	None	None	None	Noticable
NCA02	7422 81	"37 HASSALL ST, WESTMEAD"	1	RES	59	54	52	42	Y	Y	66.9	69.8		7.9	12.9	14.9	24.9	5	24.9	Noticable	Clearly Audible	Clearly Audible	Moderately Intrusive
NCA02	7422 82	"37 HASSALL ST, WESTMEAD"	2	RES	59	54	52	42	Y	Y	67.5	70.4		8.5	13.5	15.5	25.5	5	25.5	Noticable	Clearly Audible	Clearly Audible	Moderately Intrusive
NCA02	7422 83	"123-129 HAWKESBURY RD, WESTMEAD"	1	RES	59	54	52	42	Y	Y	74.8	77.7		15.8	20.8	22.8	32.8	13	32.8	Clearly Audible	Moderately Intrusive	Moderately Intrusive	Highly Intrusive
NCA02	7422 84	"123-129 HAWKESBURY RD, WESTMEAD"	2	RES	59	54	52	42	Y	Y	88.7	91.6	Y	29.7	34.7	36.7	46.7	27	46.7	Moderately Intrusive	Highly Intrusive	Highly Intrusive	Highly Intrusive
NCA02	7422 85	"123-129 HAWKESBURY RD, WESTMEAD"	3	RES	59	54	52	42	Y	Y	87.9	90.8	Y	28.9	33.9	35.9	45.9	26	45.9	Moderately Intrusive	Highly Intrusive	Highly Intrusive	Highly Intrusive
NCA02	7422 86	"1A TOOHEY AV, WESTMEAD"	1	RES	59	54	52	42			45	47.9		0	0	0	3	-	3	None	None	None	Noticable
NCA02	7422 87	"3 DREW ST, WESTMEAD"	1	RES	59	54	52	42			49.3	52.2		0	0	0	7.3	-	7.3	None	None	None	Noticable
NCA02	7422 88	"24 CHURCH AV, WESTMEAD"	1	RES	59	54	52	42			44.2	47.1		0	0	0	2.2	-	2.2	None	None	None	Noticable
NCA02	7422 89	"24 CHURCH AV, WESTMEAD"	2	RES	59	54	52	42			44.9	47.8		0	0	0	2.9	-	2.9	None	None	None	Noticable
NCA02	7422 90	"75 HAWKESBURY RD, WESTMEAD"	1	RES	59	54	52	42			47.3	50.2		0	0	0	5.3	-	5.3	None	None	None	Noticable
NCA02	7422 91	"26 PYE ST, WESTMEAD"	1	RES	59	54	52	42			44.8	47.7		0	0	0	2.8	-	2.8	None	None	None	Noticable
NCA02	7422 92	"154 HAWKESBURY RD, WESTMEAD"	1	RES	59	54	52	42	Y		62.5	65.4		3.5	8.5	10.5	20.5	-	20.5	Noticable	Noticable	Clearly Audible	Moderately Intrusive
NCA02	7422 93	"5 NOLAN CR, WESTMEAD"	1	RES	59	54	52	42	Y		49.9	52.8		0	0	0	7.9	-	7.9	None	None	None	Noticable
NCA02	7422 94	"55 HOUISON ST, WESTMEAD"	1	RES	59	54	52	42			46	48.9		0	0	0	4	-	4	None	None	None	Noticable
NCA02	7422 95	"55 HOUISON ST, WESTMEAD"	2	RES	59	54	52	42			47.5	50.4		0	0	0	5.5	-	5.5	None	None	None	Noticable
NCA02	7422 96	"71 HAWKESBURY RD, WESTMEAD"	1	COM	59	54	52	42			53.6	56.5		0	0	1.6	11.6	-	11.6	None	None	Noticable	Clearly Audible
NCA02	7422 97	"51 GRAND AV, WESTMEAD"	1	RES	59	54	52	42			44	46.9		0	0	0	2	-	2	None	None	None	Noticable

Construction noise impact statement

NCA02	7422 98	"60 ALEXANDRA AV, WESTMEAD"	1	RES	59	54	52	42			44.1	47		0	0	0	2.1	-	2.1	None	None	None	Noticable
NCA02	7422 99	"53 HOUISON ST, WESTMEAD"	1	RES	59	54	52	42			45.9	48.8		0	0	0	3.9	-	3.9	None	None	None	Noticable
NCA02	7423 00	"53 HOUISON ST, WESTMEAD"	2	RES	59	54	52	42			46.9	49.8		0	0	0	4.9	-	4.9	None	None	None	Noticable
NCA02	7423 02	"27 AUSTRAL AV, WESTMEAD"	1	RES	59	54	52	42			42.9	45.8		0	0	0	0.9	-	0.9	None	None	None	Noticable
NCA02	7423 04	"5 THOMAS CLARKE ST, WESTMEAD"	1	RES	59	54	52	42			42.9	45.8		0	0	0	0.9	-	0.9	None	None	None	Noticable
NCA02	7423 05	"39 MOREE AV, WESTMEAD"	1	RES	59	54	52	42	Y		51.4	54.3		0	0	0	9.4	-	9.4	None	None	None	Noticable
NCA02	7423 06	"74 HAWKESBURY RD, WESTMEAD"	1	COM	59	54	52	42			50.2	53.1		0	0	0	8.2	-	8.2	None	None	None	Noticable
NCA02	7423 07	"18 RALPH ST, WESTMEAD"	1	RES	59	54	52	42			45	47.9		0	0	0	3	-	3	None	None	None	Noticable
NCA02	7423 08	"27-28 PARKSIDE LANE, WESTMEAD"	1	RES	59	54	52	42			46.2	49.1		0	0	0	4.2	-	4.2	None	None	None	Noticable
NCA02	7423 09	"27-28 PARKSIDE LANE, WESTMEAD"	2	RES	59	54	52	42			47.7	50.6		0	0	0	5.7	-	5.7	None	None	None	Noticable
NCA02	7423 10	"27-28 PARKSIDE LANE, WESTMEAD"	3	RES	59	54	52	42			48.6	51.5		0	0	0	6.6	-	6.6	None	None	None	Noticable
NCA02	7423 11	"12 THOMAS CLARKE ST, WESTMEAD"	1	RES	59	54	52	42			46.8	49.7		0	0	0	4.8	-	4.8	None	None	None	Noticable
NCA02	7423 12	"106 HAWKESBURY RD, WESTMEAD"	1	RES	59	54	52	42	Y		53.3	56.2		0	0	1.3	11.3	-	11.3	None	None	Noticable	Clearly Audible
NCA02	7423 13	"16 AUSTRAL AV, WESTMEAD"	1	RES	59	54	52	42			43.1	46		0	0	0	1.1	-	1.1	None	None	None	Noticable
NCA02	7423 14	"54 GOOD ST, WESTMEAD"	1	RES	59	54	52	42			46	48.9		0	0	0	4	-	4	None	None	None	Noticable
NCA02	7423 18	"46 GOOD ST, WESTMEAD"	1	RES	59	54	52	42			48.2	51.1		0	0	0	6.2	-	6.2	None	None	None	Noticable
NCA02	7423 20	"68 HAWKESBURY RD, WESTMEAD"	1	RES	59	54	52	42	Y		50.1	53		0	0	0	8.1	-	8.1	None	None	None	Noticable
NCA02	7423 21	"57 HAWKESBURY RD, WESTMEAD"	1	RES	59	54	52	42	Y		50	52.9		0	0	0	8	-	8	None	None	None	Noticable
NCA02	7423 22	"156 HAWKESBURY RD, WESTMEAD"	1	RES	59	54	52	42	Y		58.6	61.5		0	4.6	6.6	16.6	-	16.6	None	Noticable	Noticable	Clearly Audible
NCA02	7423 23	"8-10 PYE ST, WESTMEAD"	1	RES	59	54	52	42			43.9	46.8		0	0	0	1.9	-	1.9	None	None	None	Noticable
NCA02	7423 26	"26 AUSTRAL AV, WESTMEAD"	1	RES	59	54	52	42			43.6	46.5		0	0	0	1.6	-	1.6	None	None	None	Noticable
NCA02	7423 27	"45 HASSALL ST, WESTMEAD"	1	RES	59	54	52	42	Y		53.2	56.1		0	0	1.2	11.2	-	11.2	None	None	Noticable	Clearly Audible
NCA02	7423 28	"45 HASSALL ST, WESTMEAD"	2	RES	59	54	52	42	Y		49.8	52.7		0	0	0	7.8	-	7.8	None	None	None	Noticable
NCA02	7423 29	"45 HASSALL ST, WESTMEAD"	3	RES	59	54	52	42	Y		51.6	54.5		0	0	0	9.6	-	9.6	None	None	None	Noticable
NCA02	7423 30	"15 RALPH ST, WESTMEAD"	1	RES	59	54	52	42			42.5	45.4		0	0	0	0.5	-	0.5	None	None	None	Noticable
NCA02	7423 31	"20 PYE ST, WESTMEAD"	1	RES	59	54	52	42			43.3	46.2		0	0	0	1.3	-	1.3	None	None	None	Noticable
NCA02	7423 32	"20 PYE ST, WESTMEAD"	2	RES	59	54	52	42			45.2	48.1		0	0	0	3.2	-	3.2	None	None	None	Noticable
NCA02	7423 33	"24 PRIDDLE ST, WESTMEAD"	1	RES	59	54	52	42	Y	Y	71.6	74.5		12.6	17.6	19.6	29.6	10	29.6	Clearly Audible	Clearly Audible	Clearly Audible	Moderately Intrusive
NCA02	7423 34	"4 PYE ST, WESTMEAD"	1	RES	59	54	52	42			43.6	46.5		0	0	0	1.6	-	1.6	None	None	None	Noticable
NCA02	7423 37	"53 MOREE AV, WESTMEAD"	1	RES	59	54	52	42	Y		49.7	52.6		0	0	0	7.7	-	7.7	None	None	None	Noticable
NCA02	7423 41	"7-9 OAKES ST, WESTMEAD"	2	RES	59	54	52	42			43.1	46		0	0	0	1.1	-	1.1	None	None	None	Noticable
NCA02	7423 42	"75 HAWKESBURY RD, WESTMEAD"	1	RES	59	54	52	42			48.4	51.3		0	0	0	6.4	-	6.4	None	None	None	Noticable
NCA02	7423 43	"33 COTSWOLD ST, WESTMEAD"	1	RES	59	54	52	42			42.1	45		0	0	0	0.1	-	0.1	None	None	None	Noticable
NCA02	7423 44	"4 COTSWOLD ST, WESTMEAD"	1	RES	59	54	52	42			43.7	46.6		0	0	0	1.7	-	1.7	None	None	None	Noticable
NCA02	7423 45	"70 GOOD ST, WESTMEAD"	1	RES	59	54	52	42			43.7	46.6		0	0	0	1.7	-	1.7	None	None	None	Noticable
NCA02	7423 46	"8 MIMOSA ST, WESTMEAD"	1	RES	59	54	52	42			43.3	46.2		0	0	0	1.3	-	1.3	None	None	None	Noticable

Construction noise impact statement

NCA02	7423 47	"55-57 HASSALL ST, WESTMEAD"	1	RES	59	54	52	42			48.8	51.7		0	0	0	6.8	-	6.8	None	None	None	Noticable
NCA02	7423 48	"55-57 HASSALL ST, WESTMEAD"	2	RES	59	54	52	42	Y		50.7	53.6		0	0	0	8.7	-	8.7	None	None	None	Noticable
NCA02	7423 49	"55-57 HASSALL ST, WESTMEAD"	3	RES	59	54	52	42	Y		52.8	55.7		0	0	0.8	10.8	-	10.8	None	None	Noticable	Clearly Audible
NCA02	7423 50	"55-57 HASSALL ST, WESTMEAD"	4	RES	59	54	52	42	Y		55.8	58.7		0	1.8	3.8	13.8	-	13.8	None	Noticable	Noticable	Clearly Audible
NCA02	7423 51	"2 FENWICK PL, WESTMEAD"	1	RES	59	54	52	42			48.5	51.4		0	0	0	6.5	-	6.5	None	None	None	Noticable
NCA02	7423 52	"68 HOUISON ST, WESTMEAD"	1	RES	59	54	52	42			44.9	47.8		0	0	0	2.9	-	2.9	None	None	None	Noticable
NCA02	7423 53	"18 AUSTRAL AV, WESTMEAD"	1	RES	59	54	52	42			43	45.9		0	0	0	1	-	1	None	None	None	Noticable
NCA02	7423 54	"34A MOREE AV, WESTMEAD"	1	RES	59	54	52	42			48.2	51.1		0	0	0	6.2	-	6.2	None	None	None	Noticable
NCA02	7423 55	"48 GRAND AV, WESTMEAD"	1	RES	59	54	52	42	Y		52.1	55		0	0	0.1	10.1	-	10.1	None	None	Noticable	Clearly Audible
NCA02	7423 56	"28 GRAND AV, WESTMEAD"	1	RES	59	54	52	42			42.3	45.2		0	0	0	0.3	-	0.3	None	None	None	Noticable
NCA02	7423 57	"24 MOREE AV, WESTMEAD"	1	RES	59	54	52	42			42.2	45.1		0	0	0	0.2	-	0.2	None	None	None	Noticable
NCA02	7423 58	"7 AUSTRAL AV, WESTMEAD"	1	RES	59	54	52	42			46	48.9		0	0	0	4	-	4	None	None	None	Noticable
NCA02	7423 59	"30 MOREE AV, WESTMEAD"	1	RES	59	54	52	42			47	49.9		0	0	0	5	-	5	None	None	None	Noticable
NCA02	7423 60	"20 BAILEY ST, WESTMEAD"	1	RES	59	54	52	42			44.9	47.8		0	0	0	2.9	-	2.9	None	None	None	Noticable
NCA02	7423 61	"20 BAILEY ST, WESTMEAD"	2	RES	59	54	52	42			48.1	51		0	0	0	6.1	-	6.1	None	None	None	Noticable
NCA02	7423 63	"21 CHURCH AV, WESTMEAD"	1	RES	59	54	52	42			43.2	46.1		0	0	0	1.2	-	1.2	None	None	None	Noticable
NCA02	7423 64	"3B RALPH ST, WESTMEAD"	1	RES	59	54	52	42			46.2	49.1		0	0	0	4.2	-	4.2	None	None	None	Noticable
NCA02	7423 66	"10 PRIDDLE ST, WESTMEAD"	1	RES	59	54	52	42	Y		58.8	61.7		0	4.8	6.8	16.8	-	16.8	None	Noticable	Noticable	Clearly Audible
NCA02	7423 67	"10 PRIDDLE ST, WESTMEAD"	2	RES	59	54	52	42	Y		59.1	62		0.1	5.1	7.1	17.1	-	17.1	Noticable	Noticable	Noticable	Clearly Audible
NCA02	7423 68	"10 PRIDDLE ST, WESTMEAD"	3	RES	59	54	52	42	Y		57.8	60.7		0	3.8	5.8	15.8	-	15.8	None	Noticable	Noticable	Clearly Audible
NCA02	7423 69	"10 PRIDDLE ST, WESTMEAD"	4	RES	59	54	52	42	Y		58.2	61.1		0	4.2	6.2	16.2	-	16.2	None	Noticable	Noticable	Clearly Audible
NCA02	7423 70	"16 GRAND AV, WESTMEAD"	1	RES	59	54	52	42			48.6	51.5		0	0	0	6.6	-	6.6	None	None	None	Noticable
NCA02	7423 72	"51 HAWKESBURY RD, WESTMEAD"	1	RES	59	54	52	42			46.4	49.3		0	0	0	4.4	-	4.4	None	None	None	Noticable
NCA02	7423 73	"7 COTSWOLD ST, WESTMEAD"	1	RES	59	54	52	42			47	49.9		0	0	0	5	-	5	None	None	None	Noticable
NCA02	7423 75	"113 HAWKESBURY RD, WESTMEAD"	1	COM	70	70	70	70			72.8	75.7		2.8	2.8	2.8	2.8	-	2.8	Noticable	Noticable	Noticable	Noticable
NCA02	7423 76	"71 GRAND AV, WESTMEAD"	1	RES	59	54	52	42			44.2	47.1		0	0	0	2.2	-	2.2	None	None	None	Noticable
NCA02	7423 77	"68A GOOD ST, WESTMEAD"	1	RES	59	54	52	42			42.6	45.5		0	0	0	0.6	-	0.6	None	None	None	Noticable
NCA02	7423 78	"8A SCHOOL PDE, WESTMEAD"	1	RES	59	54	52	42			43.4	46.3		0	0	0	1.4	-	1.4	None	None	None	Noticable
NCA02	7423 79	"28 CHURCH AV, WESTMEAD"	1	RES	59	54	52	42			44.2	47.1		0	0	0	2.2	-	2.2	None	None	None	Noticable
NCA02	7423 80	"8 CHURCH AV, WESTMEAD"	1	RES	59	54	52	42			47.1	50		0	0	0	5.1	-	5.1	None	None	None	Noticable
NCA02	7423 81	"6 NOLAN CR, WESTMEAD"	1	RES	59	54	52	42			43.8	46.7		0	0	0	1.8	-	1.8	None	None	None	Noticable
NCA02	7423 82	0	1	COM	59	54	52	42			52.5	55.4		0	0	0.5	10.5	-	10.5	None	None	Noticable	Clearly Audible
NCA02	7423 83	0	2	COM	59	54	52	42			53	55.9		0	0	1	11	-	11	None	None	Noticable	Clearly Audible
NCA02	7423 84	"53-57 GOOD ST, WESTMEAD"	1	RES	59	54	52	42			45.8	48.7		0	0	0	3.8	-	3.8	None	None	None	Noticable
NCA02	7423 85	"53-57 GOOD ST, WESTMEAD"	2	RES	59	54	52	42			46.6	49.5		0	0	0	4.6	-	4.6	None	None	None	Noticable
NCA02	7423 86	"53-57 GOOD ST, WESTMEAD"	3	RES	59	54	52	42			48.5	51.4		0	0	0	6.5	-	6.5	None	None	None	Noticable

Construction noise impact statement

NCA02	7423 87	"21 AUSTRAL AV, WESTMEAD"	1	RES	59	54	52	42			44	46.9		0	0	0	2	-	2	None	None	None	Noticable
NCA02	7423 88	"40 MOREE AV, WESTMEAD"	1	RES	59	54	52	42	Y		50.9	53.8		0	0	0	8.9	-	8.9	None	None	None	Noticable
NCA02	7423 89	"9 NOLAN CR, WESTMEAD"	1	RES	59	54	52	42			46.1	49		0	0	0	4.1	-	4.1	None	None	None	Noticable
NCA02	7423 90	"9 MOREE AV, WESTMEAD"	1	RES	59	54	52	42	Y		56.5	59.4		0	2.5	4.5	14.5	-	14.5	None	Noticable	Noticable	Clearly Audible
NCA02	7423 92	"19 RALPH ST, WESTMEAD"	1	RES	59	54	52	42			43.2	46.1		0	0	0	1.2	-	1.2	None	None	None	Noticable
NCA02	7423 93	"72 HAWKESBURY RD, WESTMEAD"	1	RES	59	54	52	42	Y		52.6	55.5		0	0	0.6	10.6	-	10.6	None	None	Noticable	Clearly Audible
NCA02	7423 94	"4 MIMOSA ST, WESTMEAD"	1	RES	59	54	52	42			43.4	46.3		0	0	0	1.4	-	1.4	None	None	None	Noticable
NCA02	7423 95	"4 MIMOSA ST, WESTMEAD"	2	RES	59	54	52	42			46.8	49.7		0	0	0	4.8	-	4.8	None	None	None	Noticable
NCA02	7423 96	"24 MOREE AV, WESTMEAD"	1	RES	59	54	52	42			44.1	47		0	0	0	2.1	-	2.1	None	None	None	Noticable
NCA02	7423 98	"41A GRAND AV, WESTMEAD"	2	RES	59	54	52	42			42.7	45.6		0	0	0	0.7	-	0.7	None	None	None	Noticable
NCA02	7424 00	"27 COTSWOLD ST, WESTMEAD"	2	RES	59	54	52	42			47.2	50.1		0	0	0	5.2	-	5.2	None	None	None	Noticable
NCA02	7424 02	"59 ALEXANDRA AV, WESTMEAD"	1	RES	59	54	52	42			45.7	48.6		0	0	0	3.7	-	3.7	None	None	None	Noticable
NCA02	7424 05	"15 CHURCH AV, WESTMEAD"	1	RES	59	54	52	42			45	47.9		0	0	0	3	-	3	None	None	None	Noticable
NCA02	7424 06	"55 ALEXANDRA AV, WESTMEAD"	1	RES	59	54	52	42			44.8	47.7		0	0	0	2.8	-	2.8	None	None	None	Noticable
NCA02	7424 08	"7 MOREE AV, WESTMEAD"	1	RES	59	54	52	42			44.8	47.7		0	0	0	2.8	-	2.8	None	None	None	Noticable
NCA02	7424 12	"152 HAWKESBURY RD, WESTMEAD"	1	RES	59	54	52	42	Y	Y	63.2	66.1		4.2	9.2	11.2	21.2	1	21.2	Noticable	Noticable	Clearly Audible	Moderately Intrusive
NCA02	7424 13	"74 HOUISON ST, WESTMEAD"	1	RES	59	54	52	42			42.6	45.5		0	0	0	0.6	-	0.6	None	None	None	Noticable
NCA02	7424 14	"28 COTSWOLD ST, WESTMEAD"	1	RES	59	54	52	42			42.7	45.6		0	0	0	0.7	-	0.7	None	None	None	Noticable
NCA02	7424 15	"34-38 HASSALL ST, WESTMEAD"	1	RES	59	54	52	42	Y		58.9	61.8		0	4.9	6.9	16.9	-	16.9	None	Noticable	Noticable	Clearly Audible
NCA02	7424 16	"34-38 HASSALL ST, WESTMEAD"	2	RES	59	54	52	42	Y		59.4	62.3		0.4	5.4	7.4	17.4	-	17.4	Noticable	Noticable	Noticable	Clearly Audible
NCA02	7424 17	"43 AUSTRAL AV, WESTMEAD"	1	RES	59	54	52	42			48.9	51.8		0	0	0	6.9	-	6.9	None	None	None	Noticable
NCA02	7424 18	"7 FENWICK PL, WESTMEAD"	1	RES	59	54	52	42			49.5	52.4		0	0	0	7.5	-	7.5	None	None	None	Noticable
NCA02	7424 21	"11 GRAND AV, WESTMEAD"	1	RES	59	54	52	42			43.8	46.7		0	0	0	1.8	-	1.8	None	None	None	Noticable
NCA02	7424 22	"6 AUSTRAL AV, WESTMEAD"	1	RES	59	54	52	42			49.5	52.4		0	0	0	7.5	-	7.5	None	None	None	Noticable
NCA02	7424 25	"68 HAWKESBURY RD, WESTMEAD"	1	RES	59	54	52	42			46.2	49.1		0	0	0	4.2	-	4.2	None	None	None	Noticable
NCA02	7424 26	"68 HAWKESBURY RD, WESTMEAD"	2	RES	59	54	52	42	Y		49.9	52.8		0	0	0	7.9	-	7.9	None	None	None	Noticable
NCA02	7424 30	"7-8 BERYL ST, WESTMEAD"	2	RES	59	54	52	42			42.6	45.5		0	0	0	0.6	-	0.6	None	None	None	Noticable
NCA02	7424 31	"1A MOREE AV, WESTMEAD"	1	RES	59	54	52	42	Y		50.4	53.3		0	0	0	8.4	-	8.4	None	None	None	Noticable
NCA02	7424 33	"112 HAWKESBURY RD, WESTMEAD"	1	RES	59	54	52	42	Y	Y	67	69.9		8	13	15	25	5	25	Noticable	Clearly Audible	Clearly Audible	Moderately Intrusive
NCA02	7424 35	"29A AUSTRAL AV, WESTMEAD"	1	RES	59	54	52	42			44.5	47.4		0	0	0	2.5	-	2.5	None	None	None	Noticable
NCA02	7424 36	"10 COTSWOLD ST, WESTMEAD"	1	RES	59	54	52	42			43.7	46.6		0	0	0	1.7	-	1.7	None	None	None	Noticable
NCA02	7424 37	"9 GRAND AV, WESTMEAD"	1	RES	59	54	52	42			45.5	48.4		0	0	0	3.5	-	3.5	None	None	None	Noticable
NCA02	7424 38	"2 MIMOSA ST, WESTMEAD"	1	RES	59	54	52	42			45.4	48.3		0	0	0	3.4	-	3.4	None	None	None	Noticable
NCA02	7424 39	"10 THOMAS CLARKE ST, WESTMEAD"	1	RES	59	54	52	42			48.9	51.8		0	0	0	6.9	-	6.9	None	None	None	Noticable
NCA02	7424 40	"34A MOREE AV, WESTMEAD"	1	RES	59	54	52	42	Y		50.6	53.5		0	0	0	8.6	-	8.6	None	None	None	Noticable
NCA02	7424 42	"23 AUSTRAL AV, WESTMEAD"	1	RES	59	54	52	42			43.5	46.4		0	0	0	1.5	-	1.5	None	None	None	Noticable

Construction noise impact statement

NCA02	7424 43	"34 MOREE AV, WESTMEAD"	1	RES	59	54	52	42	Y		50.8	53.7		0	0	0	8.8	-	8.8	None	None	None	Noticable
NCA02	7424 44	"2-6 MOWLE ST, WESTMEAD"	2	RES	59	54	52	42			45.7	48.6		0	0	0	3.7	-	3.7	None	None	None	Noticable
NCA02	7424 45	"2-6 MOWLE ST, WESTMEAD"	3	RES	59	54	52	42			47.2	50.1		0	0	0	5.2	-	5.2	None	None	None	Noticable
NCA02	7424 46	"2-6 MOWLE ST, WESTMEAD"	1	RES	59	54	52	42			44.5	47.4		0	0	0	2.5	-	2.5	None	None	None	Noticable
NCA02	7424 47	"20 GRAND AV, WESTMEAD"	1	RES	59	54	52	42	Y		52.7	55.6		0	0	0.7	10.7	-	10.7	None	None	Noticable	Clearly Audible
NCA02	7424 49	"26 CHURCH AV, WESTMEAD"	1	RES	59	54	52	42			44.2	47.1		0	0	0	2.2	-	2.2	None	None	None	Noticable
NCA02	7424 50	"7 THOMAS CLARKE ST, WESTMEAD"	1	RES	59	54	52	42			44.7	47.6		0	0	0	2.7	-	2.7	None	None	None	Noticable
NCA02	7424 52	"4 AUSTRAL AV, WESTMEAD"	1	RES	59	54	52	42	Y		53.6	56.5		0	0	1.6	11.6	-	11.6	None	None	Noticable	Clearly Audible
NCA02	7424 53	"54 ALEXANDRA AV, WESTMEAD"	1	RES	59	54	52	42			44.5	47.4		0	0	0	2.5	-	2.5	None	None	None	Noticable
NCA02	7424 54	"14 THOMAS CLARKE ST, WESTMEAD"	1	RES	59	54	52	42			47.2	50.1		0	0	0	5.2	-	5.2	None	None	None	Noticable
NCA02	7424 55	"47 CHURCH AV, WESTMEAD"	1	RES	59	54	52	42			47.9	50.8		0	0	0	5.9	-	5.9	None	None	None	Noticable
NCA02	7424 56	"1-3 SCHOOL PDE, WESTMEAD"	1	RES	59	54	52	42			45.8	48.7		0	0	0	3.8	-	3.8	None	None	None	Noticable
NCA02	7424 57	"44 MOREE AV, WESTMEAD"	1	RES	59	54	52	42			48.6	51.5		0	0	0	6.6	-	6.6	None	None	None	Noticable
NCA02	7424 58	"33A ALEXANDRA AV, WESTMEAD"	1	RES	59	54	52	42			43.4	46.3		0	0	0	1.4	-	1.4	None	None	None	Noticable
NCA02	7424 60	"2 NOLAN CR, WESTMEAD"	1	RES	59	54	52	42			46.5	49.4		0	0	0	4.5	-	4.5	None	None	None	Noticable
NCA02	7424 61	"2 NOLAN CR, WESTMEAD"	2	RES	59	54	52	42			49.2	52.1		0	0	0	7.2	-	7.2	None	None	None	Noticable
NCA02	7424 62	"2-4 OAKES ST, WESTMEAD"	1	RES	59	54	52	42			45.6	48.5		0	0	0	3.6	-	3.6	None	None	None	Noticable
NCA02	7424 63	"2-4 OAKES ST, WESTMEAD"	2	RES	59	54	52	42			47.8	50.7		0	0	0	5.8	-	5.8	None	None	None	Noticable
NCA02	7424 64	"2-4 OAKES ST, WESTMEAD"	3	RES	59	54	52	42	Y		51.5	54.4		0	0	0	9.5	-	9.5	None	None	None	Noticable
NCA02	7424 65	"9 THOMAS CLARKE ST, WESTMEAD"	1	RES	59	54	52	42			46.3	49.2		0	0	0	4.3	-	4.3	None	None	None	Noticable
NCA02	7424 66	"9 THOMAS CLARKE ST, WESTMEAD"	2	RES	59	54	52	42			47	49.9		0	0	0	5	-	5	None	None	None	Noticable
NCA02	7424 68	"3 GRAND AV, WESTMEAD"	1	RES	59	54	52	42			46.9	49.8		0	0	0	4.9	-	4.9	None	None	None	Noticable
NCA02	7424 70	"14 MOWLE ST, WESTMEAD"	1	RES	59	54	52	42	Y		50	52.9		0	0	0	8	-	8	None	None	None	Noticable
NCA02	7424 71	"27 MOREE AV, WESTMEAD"	1	RES	59	54	52	42	Y		53.6	56.5		0	0	1.6	11.6	-	11.6	None	None	Noticable	Clearly Audible
NCA02	7424 72	"17 MOREE AV, WESTMEAD"	1	RES	59	54	52	42	Y		56	58.9		0	2	4	14	-	14	None	Noticable	Noticable	Clearly Audible
NCA02	7424 73	"15-23 MOWLE ST, WESTMEAD"	1	RES	59	54	52	42	Y		53.9	56.8		0	0	1.9	11.9	-	11.9	None	None	Noticable	Clearly Audible
NCA02	7424 74	"15-23 MOWLE ST, WESTMEAD"	2	RES	59	54	52	42	Y		56.2	59.1		0	2.2	4.2	14.2	-	14.2	None	Noticable	Noticable	Clearly Audible
NCA02	7424 75	"15-23 MOWLE ST, WESTMEAD"	3	RES	59	54	52	42	Y		60.7	63.6		1.7	6.7	8.7	18.7	-	18.7	Noticable	Noticable	Noticable	Clearly Audible
NCA02	7424 76	"12 HASSALL ST, WESTMEAD"	1	RES	59	54	52	42			42.7	45.6		0	0	0	0.7	-	0.7	None	None	None	Noticable
NCA02	7424 77	"12 HASSALL ST, WESTMEAD"	2	RES	59	54	52	42			46.2	49.1		0	0	0	4.2	-	4.2	None	None	None	Noticable
NCA02	7424 78	"1-3 SCHOOL PDE, WESTMEAD"	1	RES	59	54	52	42			43.6	46.5		0	0	0	1.6	-	1.6	None	None	None	Noticable
NCA02	7424 82	"48-52 HASSALL ST, WESTMEAD"	2	RES	59	54	52	42	Y		59	61.9		0	5	7	17	-	17	None	Noticable	Noticable	Clearly Audible
NCA02	7424 83	"48-52 HASSALL ST, WESTMEAD"	3	RES	59	54	52	42	Y		60.2	63.1		1.2	6.2	8.2	18.2	-	18.2	Noticable	Noticable	Noticable	Clearly Audible
NCA02	7424 84	"48-52 HASSALL ST, WESTMEAD"	1	RES	59	54	52	42	Y		58.7	61.6		0	4.7	6.7	16.7	-	16.7	None	Noticable	Noticable	Clearly Audible
NCA02	7424 85	"8 FENWICK PL, WESTMEAD"	1	RES	59	54	52	42	Y		50.4	53.3		0	0	0	8.4	-	8.4	None	None	None	Noticable
NCA02	7424 86	"14 RALPH ST, WESTMEAD"	2	RES	59	54	52	42	Y		49.9	52.8		0	0	0	7.9	-	7.9	None	None	None	Noticable

Construction noise impact statement

NCA02	7424 87	"14 RALPH ST, WESTMEAD"	1	RES	59	54	52	42			46.6	49.5	0	0	0	4.6	-	4.6	None	None	None	Noticable
NCA02	7424 90	"40 AUSTRAL AV, WESTMEAD"	1	RES	59	54	52	42			43.5	46.4	0	0	0	1.5	-	1.5	None	None	None	Noticable
NCA02	7424 92	"51 HAWKESBURY RD, WESTMEAD"	1	RES	59	54	52	42			44.6	47.5	0	0	0	2.6	-	2.6	None	None	None	Noticable
NCA02	7424 93	"51 HAWKESBURY RD, WESTMEAD"	2	RES	59	54	52	42			49.2	52.1	0	0	0	7.2	-	7.2	None	None	None	Noticable
NCA02	7424 94	"58 GRAND AV, WESTMEAD"	1	RES	59	54	52	42	Y		52.2	55.1	0	0	0.2	10.2	-	10.2	None	None	Noticable	Clearly Audible
NCA02	7424 96	"22 PRIDDLE ST, WESTMEAD"	1	RES	59	54	52	42	Y	Y	67.4	70.3	8.4	13.4	15.4	25.4	5	25.4	Noticable	Clearly Audible	Clearly Audible	Moderately Intrusive
NCA02	7424 97	"22 PRIDDLE ST, WESTMEAD"	2	RES	59	54	52	42	Y	Y	68.4	71.3	9.4	14.4	16.4	26.4	6	26.4	Noticable	Clearly Audible	Clearly Audible	Moderately Intrusive
NCA02	7424 98	"22 PRIDDLE ST, WESTMEAD"	3	RES	59	54	52	42	Y	Y	70.5	73.4	11.5	16.5	18.5	28.5	8	28.5	Clearly Audible	Clearly Audible	Clearly Audible	Moderately Intrusive
NCA02	7424 99	"19 DREW ST, WESTMEAD"	1	RES	59	54	52	42			42.5	45.4	0	0	0	0.5	-	0.5	None	None	None	Noticable
NCA02	7425 00	"48-52 HASSALL ST, WESTMEAD"	1	RES	59	54	52	42	Y		52.6	55.5	0	0	0.6	10.6	-	10.6	None	None	Noticable	Clearly Audible
NCA02	7425 01	"48-52 HASSALL ST, WESTMEAD"	2	RES	59	54	52	42	Y		53.6	56.5	0	0	1.6	11.6	-	11.6	None	None	Noticable	Clearly Audible
NCA02	7425 02	"48-52 HASSALL ST, WESTMEAD"	3	RES	59	54	52	42	Y		55.7	58.6	0	1.7	3.7	13.7	-	13.7	None	Noticable	Noticable	Clearly Audible
NCA02	7425 03	"48-52 HASSALL ST, WESTMEAD"	4	RES	59	54	52	42	Y		58.9	61.8	0	4.9	6.9	16.9	-	16.9	None	Noticable	Noticable	Clearly Audible
NCA02	7425 04	"18 MOWLE ST, WESTMEAD"	1	RES	59	54	52	42	Y		52.5	55.4	0	0	0.5	10.5	-	10.5	None	None	Noticable	Clearly Audible
NCA02	7425 05	"18 MOWLE ST, WESTMEAD"	2	RES	59	54	52	42	Y		55	57.9	0	1	3	13	-	13	None	Noticable	Noticable	Clearly Audible
NCA02	7425 06	"18 MOWLE ST, WESTMEAD"	3	RES	59	54	52	42	Y		58.2	61.1	0	4.2	6.2	16.2	-	16.2	None	Noticable	Noticable	Clearly Audible
NCA02	7425 07	"35 CHURCH AV, WESTMEAD"	1	RES	59	54	52	42			45.5	48.4	0	0	0	3.5	-	3.5	None	None	None	Noticable
NCA02	7425 08	"35 CHURCH AV, WESTMEAD"	2	RES	59	54	52	42			46.3	49.2	0	0	0	4.3	-	4.3	None	None	None	Noticable
NCA02	7425 10	"21 MOREE AV, WESTMEAD"	1	RES	59	54	52	42	Y		55.3	58.2	0	1.3	3.3	13.3	-	13.3	None	Noticable	Noticable	Clearly Audible
NCA02	7425 11	"58 HOUISON ST, WESTMEAD"	1	RES	59	54	52	42			46.4	49.3	0	0	0	4.4	-	4.4	None	None	None	Noticable
NCA02	7425 12	"101 HAWKESBURY RD, WESTMEAD"	1	RES	59	54	52	42	Y		61.2	64.1	2.2	7.2	9.2	19.2	-	19.2	Noticable	Noticable	Noticable	Clearly Audible
NCA02	7425 13	"101 HAWKESBURY RD, WESTMEAD"	2	RES	59	54	52	42	Y		62	64.9	3	8	10	20	-	20	Noticable	Noticable	Noticable	Clearly Audible
NCA02	7425 14	"101 HAWKESBURY RD, WESTMEAD"	3	RES	59	54	52	42	Y	Y	63	65.9	4	9	11	21	1	21	Noticable	Noticable	Clearly Audible	Moderately Intrusive
NCA02	7425 17	"51 AUSTRAL AV, WESTMEAD"	1	RES	59	54	52	42			43.7	46.6	0	0	0	1.7	-	1.7	None	None	None	Noticable
NCA02	7425 18	"51 AUSTRAL AV, WESTMEAD"	2	RES	59	54	52	42	Y		50.4	53.3	0	0	0	8.4	-	8.4	None	None	None	Noticable
NCA02	7425 19	"4 MIMOSA ST, WESTMEAD"	1	RES	59	54	52	42			42.2	45.1	0	0	0	0.2	-	0.2	None	None	None	Noticable
NCA02	7425 20	"6A PYE ST, WESTMEAD"	1	RES	59	54	52	42			44.8	47.7	0	0	0	2.8	-	2.8	None	None	None	Noticable
NCA02	7425 21	"49 AUSTRAL AV, WESTMEAD"	1	RES	59	54	52	42			46.3	49.2	0	0	0	4.3	-	4.3	None	None	None	Noticable
NCA02	7425 22	"5-9 MOWLE ST, WESTMEAD"	2	RES	59	54	52	42	Y		55.4	58.3	0	1.4	3.4	13.4	-	13.4	None	Noticable	Noticable	Clearly Audible
NCA02	7425 23	"5-9 MOWLE ST, WESTMEAD"	3	RES	59	54	52	42	Y		57	59.9	0	3	5	15	-	15	None	Noticable	Noticable	Clearly Audible
NCA02	7425 24	"5-9 MOWLE ST, WESTMEAD"	1	RES	59	54	52	42	Y		55	57.9	0	1	3	13	-	13	None	Noticable	Noticable	Clearly Audible
NCA02	7425 26	"1-3 SCHOOL PDE, WESTMEAD"	1	RES	59	54	52	42	Y		49.9	52.8	0	0	0	7.9	-	7.9	None	None	None	Noticable
NCA02	7425 27	"31 COTSWOLD ST, WESTMEAD"	1	RES	59	54	52	42			42.7	45.6	0	0	0	0.7	-	0.7	None	None	None	Noticable
NCA02	7425 28	"43 CHURCH AV, WESTMEAD"	1	RES	59	54	52	42			46.5	49.4	0	0	0	4.5	-	4.5	None	None	None	Noticable
NCA02	7425 29	"67-69 HAWKESBURY RD, WESTMEAD"	1	COM	59	54	52	42			43.8	46.7	0	0	0	1.8	-	1.8	None	None	None	Noticable
NCA02	7425 32	"8 AUSTRAL AV, WESTMEAD"	1	RES	59	54	52	42			46	48.9	0	0	0	4	-	4	None	None	None	Noticable

Construction noise impact statement

NCA02	7425 33	"67 HOUISON ST, WESTMEAD"	1	RES	59	54	52	42			46.1	49		0	0	0	4.1	-	4.1	None	None	None	Noticable
NCA02	7425 36	"23 MOREE AV, WESTMEAD"	1	RES	59	54	52	42	Y		54.9	57.8		0	0.9	2.9	12.9	-	12.9	None	Noticable	Noticable	Clearly Audible
NCA02	7425 38	"1 MOREE AV, WESTMEAD"	1	RES	59	54	52	42	Y		50.3	53.2		0	0	0	8.3	-	8.3	None	None	None	Noticable
NCA02	7425 39	"71 HOUISON ST, WESTMEAD"	1	RES	59	54	52	42			44.2	47.1		0	0	0	2.2	-	2.2	None	None	None	Noticable
NCA02	7425 45	"11-13 OAKES ST, WESTMEAD"	3	RES	59	54	52	42			43.9	46.8		0	0	0	1.9	-	1.9	None	None	None	Noticable
NCA02	7425 46	"22 PYE ST, WESTMEAD"	1	RES	59	54	52	42			44.1	47		0	0	0	2.1	-	2.1	None	None	None	Noticable
NCA02	7425 48	"8 COTSWOLD ST, WESTMEAD"	1	RES	59	54	52	42			43.8	46.7		0	0	0	1.8	-	1.8	None	None	None	Noticable
NCA02	7425 50	"43 MOREE AV, WESTMEAD"	1	RES	59	54	52	42	Y		51	53.9		0	0	0	9	-	9	None	None	None	Noticable
NCA02	7425 51	"43 MOREE AV, WESTMEAD"	2	RES	59	54	52	42	Y		51.1	54		0	0	0	9.1	-	9.1	None	None	None	Noticable
NCA02	7425 52	"4 PYE ST, WESTMEAD"	1	RES	59	54	52	42			42.5	45.4		0	0	0	0.5	-	0.5	None	None	None	Noticable
NCA02	7425 54	"78 HOUISON ST, WESTMEAD"	1	RES	59	54	52	42			44.2	47.1		0	0	0	2.2	-	2.2	None	None	None	Noticable
NCA02	7425 55	"76 HOUISON ST, WESTMEAD"	1	RES	59	54	52	42			45.3	48.2		0	0	0	3.3	-	3.3	None	None	None	Noticable
NCA02	7425 56	"24 AUSTRAL AV, WESTMEAD"	1	RES	59	54	52	42			42.2	45.1		0	0	0	0.2	-	0.2	None	None	None	Noticable
NCA02	7425 57	"16 THOMAS CLARKE ST, WESTMEAD"	1	RES	59	54	52	42			47.2	50.1		0	0	0	5.2	-	5.2	None	None	None	Noticable
NCA02	7425 58	"61A GOOD ST, WESTMEAD"	1	RES	59	54	52	42			45.6	48.5		0	0	0	3.6	-	3.6	None	None	None	Noticable
NCA02	7425 59	"75 GRAND AV, WESTMEAD"	1	RES	59	54	52	42			44.8	47.7		0	0	0	2.8	-	2.8	None	None	None	Noticable
NCA02	7425 60	"8 NOLAN CR, WESTMEAD"	1	RES	59	54	52	42			48.2	51.1		0	0	0	6.2	-	6.2	None	None	None	Noticable
NCA02	7425 61	"35 AUSTRAL AV, WESTMEAD"	1	RES	59	54	52	42			46.7	49.6		0	0	0	4.7	-	4.7	None	None	None	Noticable
NCA02	7425 62	"58 GRAND AV, WESTMEAD"	1	RES	59	54	52	42	Y		51	53.9		0	0	0	9	-	9	None	None	None	Noticable
NCA02	7425 63	"111 HAWKESBURY RD, WESTMEAD"	1	RES	59	54	52	42	Y	Y	71.2	74.1		12.2	17.2	19.2	29.2	9	29.2	Clearly Audible	Clearly Audible	Clearly Audible	Moderately Intrusive
NCA02	7425 64	"111 HAWKESBURY RD, WESTMEAD"	2	RES	59	54	52	42	Y	Y	72.2	75.1		13.2	18.2	20.2	30.2	10	30.2	Clearly Audible	Clearly Audible	Moderately Intrusive	Highly Intrusive
NCA02	7425 65	"33A AUSTRAL AV, WESTMEAD"	1	RES	59	54	52	42			45.1	48		0	0	0	3.1	-	3.1	None	None	None	Noticable
NCA02	7425 66	"19 MOREE AV, WESTMEAD"	1	RES	59	54	52	42	Y		55.6	58.5		0	1.6	3.6	13.6	-	13.6	None	Noticable	Noticable	Clearly Audible
NCA02	7425 67	"50 GOOD ST, WESTMEAD"	1	RES	59	54	52	42			47.8	50.7		0	0	0	5.8	-	5.8	None	None	None	Noticable
NCA02	7425 68	"53 MOREE AV, WESTMEAD"	1	RES	59	54	52	42	Y		49.7	52.6		0	0	0	7.7	-	7.7	None	None	None	Noticable
NCA02	7425 69	"74 HOUISON ST, WESTMEAD"	1	RES	59	54	52	42			45.7	48.6		0	0	0	3.7	-	3.7	None	None	None	Noticable
NCA02	7425 70	"34 PYE ST, WESTMEAD"	1	RES	59	54	52	42			49.1	52		0	0	0	7.1	-	7.1	None	None	None	Noticable
NCA02	7425 71	"34 PYE ST, WESTMEAD"	2	RES	59	54	52	42	Y		50.7	53.6		0	0	0	8.7	-	8.7	None	None	None	Noticable
NCA02	7425 72	"52 GRAND AV, WESTMEAD"	1	RES	59	54	52	42	Y		51.5	54.4		0	0	0	9.5	-	9.5	None	None	None	Noticable
NCA02	7425 73	"31 MOREE AV, WESTMEAD"	2	RES	59	54	52	42	Y		52.9	55.8		0	0	0.9	10.9	-	10.9	None	None	Noticable	Clearly Audible
NCA02	7425 74	"31 MOREE AV, WESTMEAD"	1	RES	59	54	52	42	Y		52.7	55.6		0	0	0.7	10.7	-	10.7	None	None	Noticable	Clearly Audible
NCA02	7425 76	"31-33 MOSS PL, WESTMEAD"	2	RES	59	54	52	42			44.6	47.5		0	0	0	2.6	-	2.6	None	None	None	Noticable
NCA02	7425 77	"31-33 MOSS PL, WESTMEAD"	3	RES	59	54	52	42			47.9	50.8		0	0	0	5.9	-	5.9	None	None	None	Noticable
NCA02	7425 78	"60 GOOD ST, WESTMEAD"	1	RES	59	54	52	42			42.4	45.3		0	0	0	0.4	-	0.4	None	None	None	Noticable
NCA02	7425 80	"5 FENWICK PL, WESTMEAD"	1	RES	59	54	52	42	Y		50.1	53		0	0	0	8.1	-	8.1	None	None	None	Noticable
NCA02	7425 81	"3 THOMAS CLARKE ST, WESTMEAD"	1	RES	59	54	52	42			42.9	45.8		0	0	0	0.9	-	0.9	None	None	None	Noticable

Construction noise impact statement

NCA02	7425 82	"64A GRAND AV, WESTMEAD"	1	RES	59	54	52	42	Y		51.5	54.4		0	0	0	9.5	-	9.5	None	None	None	Noticable
NCA02	7425 87	"7-8 BERYL ST, WESTMEAD"	3	RES	59	54	52	42			44.3	47.2		0	0	0	2.3	-	2.3	None	None	None	Noticable
NCA02	7425 88	"7-8 BERYL ST, WESTMEAD"	4	RES	59	54	52	42			47.6	50.5		0	0	0	5.6	-	5.6	None	None	None	Noticable
NCA02	7425 89	"64A GRAND AV, WESTMEAD"	1	RES	59	54	52	42			48.4	51.3		0	0	0	6.4	-	6.4	None	None	None	Noticable
NCA02	7425 90	"64A GRAND AV, WESTMEAD"	2	RES	59	54	52	42	Y		49.8	52.7		0	0	0	7.8	-	7.8	None	None	None	Noticable
NCA02	7425 91	"16 NOLAN CR, WESTMEAD"	1	RES	59	54	52	42			47.5	50.4		0	0	0	5.5	-	5.5	None	None	None	Noticable
NCA02	7425 92	"16 NOLAN CR, WESTMEAD"	2	RES	59	54	52	42	Y		49.6	52.5		0	0	0	7.6	-	7.6	None	None	None	Noticable
NCA02	7425 93	"22 MORE AV, WESTMEAD"	1	RES	59	54	52	42			43.9	46.8		0	0	0	1.9	-	1.9	None	None	None	Noticable
NCA02	7425 94	"4 CHURCH AV, WESTMEAD"	1	RES	59	54	52	42			45.2	48.1		0	0	0	3.2	-	3.2	None	None	None	Noticable
NCA02	7425 95	"1 BAILEY ST, WESTMEAD"	1	RES	59	54	52	42			42.6	45.5		0	0	0	0.6	-	0.6	None	None	None	Noticable
NCA02	7425 96	"1 BAILEY ST, WESTMEAD"	2	RES	59	54	52	42			45.3	48.2		0	0	0	3.3	-	3.3	None	None	None	Noticable
NCA02	7425 97	"19 NOLAN CR, WESTMEAD"	1	RES	59	54	52	42			46.3	49.2		0	0	0	4.3	-	4.3	None	None	None	Noticable
NCA02	7425 98	"14 FENWICK PL, WESTMEAD"	1	RES	59	54	52	42			48.3	51.2		0	0	0	6.3	-	6.3	None	None	None	Noticable
NCA02	7425 99	"26 PRIDDLE ST, WESTMEAD"	1	RES	59	54	52	42	Y	Y	75.8	78.7	Y	16.8	21.8	23.8	33.8	14	33.8	Clearly Audible	Moderately Intrusive	Moderately Intrusive	Highly Intrusive
NCA02	7426 00	"38 GRAND AV, WESTMEAD"	1	RES	59	54	52	42			42.7	45.6		0	0	0	0.7	-	0.7	None	None	None	Noticable
NCA02	7426 01	"38 GRAND AV, WESTMEAD"	2	RES	59	54	52	42			43.4	46.3		0	0	0	1.4	-	1.4	None	None	None	Noticable
NCA02	7426 02	"48 GOOD ST, WESTMEAD"	1	RES	59	54	52	42			42.7	45.6		0	0	0	0.7	-	0.7	None	None	None	Noticable
NCA02	7426 05	"7-9 OAKES ST, WESTMEAD"	2	RES	59	54	52	42			42.5	45.4		0	0	0	0.5	-	0.5	None	None	None	Noticable
NCA02	7426 06	"7-9 OAKES ST, WESTMEAD"	3	RES	59	54	52	42			43.9	46.8		0	0	0	1.9	-	1.9	None	None	None	Noticable
NCA02	7426 07	"55 HAWKESBURY RD, WESTMEAD"	1	RES	59	54	52	42	Y		50.8	53.7		0	0	0	8.8	-	8.8	None	None	None	Noticable
NCA02	7426 08	"81 BRIDGE RD, WESTMEAD"	1	RES	59	54	52	42			49.1	52		0	0	0	7.1	-	7.1	None	None	None	Noticable
NCA02	7426 10	"63 HOUISON ST, WESTMEAD"	1	RES	59	54	52	42			45.3	48.2		0	0	0	3.3	-	3.3	None	None	None	Noticable
NCA02	7426 11	"15 MORE AV, WESTMEAD"	1	RES	59	54	52	42	Y		56.1	59		0	2.1	4.1	14.1	-	14.1	None	Noticable	Noticable	Clearly Audible
NCA02	7426 12	"59 HOUISON ST, WESTMEAD"	1	RES	59	54	52	42			45.6	48.5		0	0	0	3.6	-	3.6	None	None	None	Noticable
NCA02	7426 13	"4 NOLAN CR, WESTMEAD"	1	RES	59	54	52	42			48.7	51.6		0	0	0	6.7	-	6.7	None	None	None	Noticable
NCA02	7426 14	"4 NOLAN CR, WESTMEAD"	2	RES	59	54	52	42	Y		49.9	52.8		0	0	0	7.9	-	7.9	None	None	None	Noticable
NCA02	7426 15	"24A CHURCH AV, WESTMEAD"	1	RES	59	54	52	42			44.1	47		0	0	0	2.1	-	2.1	None	None	None	Noticable
NCA02	7426 16	"24A CHURCH AV, WESTMEAD"	2	RES	59	54	52	42			44.8	47.7		0	0	0	2.8	-	2.8	None	None	None	Noticable
NCA02	7426 17	"17 CHURCH AV, WESTMEAD"	1	RES	59	54	52	42			44.4	47.3		0	0	0	2.4	-	2.4	None	None	None	Noticable
NCA02	7426 18	"45 MORE AV, WESTMEAD"	1	RES	59	54	52	42	Y		50.7	53.6		0	0	0	8.7	-	8.7	None	None	None	Noticable
NCA02	7426 19	"10A AUSTRAL AV, WESTMEAD"	1	RES	59	54	52	42			42.9	45.8		0	0	0	0.9	-	0.9	None	None	None	Noticable
NCA02	7426 20	"9 COTSWOLD ST, WESTMEAD"	1	RES	59	54	52	42			45.2	48.1		0	0	0	3.2	-	3.2	None	None	None	Noticable
NCA02	7426 21	"29 COTSWOLD ST, WESTMEAD"	1	RES	59	54	52	42			42.5	45.4		0	0	0	0.5	-	0.5	None	None	None	Noticable
NCA02	7426 22	"44 AUSTRAL AV, WESTMEAD"	1	RES	59	54	52	42			47.3	50.2		0	0	0	5.3	-	5.3	None	None	None	Noticable
NCA02	7426 23	"6 SCHOOL PDE, WESTMEAD"	1	RES	59	54	52	42	Y		50.1	53		0	0	0	8.1	-	8.1	None	None	None	Noticable
NCA02	7426 24	"2-8 BAILEY ST, WESTMEAD"	1	RES	59	54	52	42			44.2	47.1		0	0	0	2.2	-	2.2	None	None	None	Noticable

Construction noise impact statement

NCA02	7426 25	"2-8 BAILEY ST, WESTMEAD"	2	RES	59	54	52	42			45.2	48.1		0	0	0	3.2	-	3.2	None	None	None	Noticable
NCA02	7426 26	"2-8 BAILEY ST, WESTMEAD"	3	RES	59	54	52	42			49.4	52.3		0	0	0	7.4	-	7.4	None	None	None	Noticable
NCA02	7426 27	"22 AUSTRAL AV, WESTMEAD"	1	RES	59	54	52	42			42.8	45.7		0	0	0	0.8	-	0.8	None	None	None	Noticable
NCA02	7426 28	"56 HOUISON ST, WESTMEAD"	1	RES	59	54	52	42			43.3	46.2		0	0	0	1.3	-	1.3	None	None	None	Noticable
NCA02	7426 29	"37 MOREE AV, WESTMEAD"	1	RES	59	54	52	42	Y		50.1	53		0	0	0	8.1	-	8.1	None	None	None	Noticable
NCA02	7426 34	"70 HAWKESBURY RD, WESTMEAD"	1	RES	59	54	52	42	Y		50.3	53.2		0	0	0	8.3	-	8.3	None	None	None	Noticable
NCA02	7426 36	"47 MOREE AV, WESTMEAD"	1	RES	59	54	52	42	Y		50.4	53.3		0	0	0	8.4	-	8.4	None	None	None	Noticable
NCA02	7426 37	"1 MOSS PL, WESTMEAD"	1	RES	59	54	52	42			48.4	51.3		0	0	0	6.4	-	6.4	None	None	None	Noticable
NCA02	7426 38	"1 MOSS PL, WESTMEAD"	2	RES	59	54	52	42			48.9	51.8		0	0	0	6.9	-	6.9	None	None	None	Noticable
NCA02	7426 39	"41 CHURCH AV, WESTMEAD"	1	RES	59	54	52	42			46.3	49.2		0	0	0	4.3	-	4.3	None	None	None	Noticable
NCA02	7426 40	"41 CHURCH AV, WESTMEAD"	2	RES	59	54	52	42			46.8	49.7		0	0	0	4.8	-	4.8	None	None	None	Noticable
NCA02	7426 41	"119 HAWKESBURY RD, WESTMEAD"	1	RES	59	54	52	42	Y	Y	78.4	81.3	Y	19.4	24.4	26.4	36.4	16	36.4	Clearly Audible	Moderately Intrusive	Moderately Intrusive	Highly Intrusive
NCA02	7426 42	"10 COTSWOLD ST, WESTMEAD"	1	RES	59	54	52	42			47	49.9		0	0	0	5	-	5	None	None	None	Noticable
NCA02	7426 44	"18 CHURCH AV, WESTMEAD"	1	RES	59	54	52	42			44.5	47.4		0	0	0	2.5	-	2.5	None	None	None	Noticable
NCA02	7426 46	"14 RALPH ST, WESTMEAD"	1	RES	59	54	52	42			44.6	47.5		0	0	0	2.6	-	2.6	None	None	None	Noticable
NCA02	7426 47	"65-67 GOOD ST, WESTMEAD"	1	RES	59	54	52	42			43.7	46.6		0	0	0	1.7	-	1.7	None	None	None	Noticable
NCA02	7426 48	"65-67 GOOD ST, WESTMEAD"	2	RES	59	54	52	42			45.1	48		0	0	0	3.1	-	3.1	None	None	None	Noticable
NCA02	7426 49	"65-67 GOOD ST, WESTMEAD"	3	RES	59	54	52	42			46.7	49.6		0	0	0	4.7	-	4.7	None	None	None	Noticable
NCA02	7426 50	"42 GRAND AV, WESTMEAD"	1	RES	59	54	52	42			49.3	52.2		0	0	0	7.3	-	7.3	None	None	None	Noticable
NCA02	7426 51	"8-10 PYE ST, WESTMEAD"	1	RES	59	54	52	42			43.1	46		0	0	0	1.1	-	1.1	None	None	None	Noticable
NCA02	7426 52	"14 GRAND AV, WESTMEAD"	1	RES	59	54	52	42			46.6	49.5		0	0	0	4.6	-	4.6	None	None	None	Noticable
NCA02	7426 53	"3 NOLAN CR, WESTMEAD"	1	RES	59	54	52	42	Y		51.8	54.7		0	0	0	9.8	-	9.8	None	None	None	Noticable
NCA02	7426 54	"3 NOLAN CR, WESTMEAD"	2	RES	59	54	52	42	Y		53	55.9		0	0	1	11	-	11	None	None	Noticable	Clearly Audible
NCA02	7426 55	"37-43 GOOD ST, WESTMEAD"	2	RES	59	54	52	42			48	50.9		0	0	0	6	-	6	None	None	None	Noticable
NCA02	7426 56	"37-43 GOOD ST, WESTMEAD"	3	RES	59	54	52	42			48.3	51.2		0	0	0	6.3	-	6.3	None	None	None	Noticable
NCA02	7426 57	"37-43 GOOD ST, WESTMEAD"	1	RES	59	54	52	42			47.6	50.5		0	0	0	5.6	-	5.6	None	None	None	Noticable
NCA02	7426 58	"12 FENWICK PL, WESTMEAD"	1	RES	59	54	52	42	Y		49.6	52.5		0	0	0	7.6	-	7.6	None	None	None	Noticable
NCA02	7426 59	"13 AUSTRAL AV, WESTMEAD"	1	RES	59	54	52	42			45	47.9		0	0	0	3	-	3	None	None	None	Noticable
NCA02	7426 60	"13 AUSTRAL AV, WESTMEAD"	2	RES	59	54	52	42			46.6	49.5		0	0	0	4.6	-	4.6	None	None	None	Noticable
NCA02	7426 61	"36 GRAND AV, WESTMEAD"	1	RES	59	54	52	42			42.7	45.6		0	0	0	0.7	-	0.7	None	None	None	Noticable
NCA02	7426 62	"58 GRAND AV, WESTMEAD"	1	RES	59	54	52	42	Y		52.1	55		0	0	0.1	10.1	-	10.1	None	None	Noticable	Clearly Audible
NCA02	7426 63	"20 CHURCH AV, WESTMEAD"	1	RES	59	54	52	42			43.3	46.2		0	0	0	1.3	-	1.3	None	None	None	Noticable
NCA02	7426 64	"1 BAILEY ST, WESTMEAD"	1	RES	59	54	52	42			44.1	47		0	0	0	2.1	-	2.1	None	None	None	Noticable
NCA02	7426 65	"1 BAILEY ST, WESTMEAD"	2	RES	59	54	52	42			47.9	50.8		0	0	0	5.9	-	5.9	None	None	None	Noticable
NCA02	7426 66	"1 BAILEY ST, WESTMEAD"	3	RES	59	54	52	42			49.1	52		0	0	0	7.1	-	7.1	None	None	None	Noticable
NCA02	7426 67	"30 PYE ST, WESTMEAD"	1	RES	59	54	52	42	Y		52.2	55.1		0	0	0.2	10.2	-	10.2	None	None	Noticable	Clearly Audible

Construction noise impact statement

NCA02	7426 68	"30 PYE ST, WESTMEAD"	2	RES	59	54	52	42	Y		53.3	56.2		0	0	1.3	11.3	-	11.3	None	None	Noticable	Clearly Audible
NCA02	7426 69	"38 PYE ST, WESTMEAD"	1	RES	59	54	52	42	Y		50	52.9		0	0	0	8	-	8	None	None	None	Noticable
NCA02	7426 70	"38 PYE ST, WESTMEAD"	2	RES	59	54	52	42	Y		54.2	57.1		0	0.2	2.2	12.2	-	12.2	None	Noticable	Noticable	Clearly Audible
NCA02	7426 74	"18 AUSTRAL AV, WESTMEAD"	1	RES	59	54	52	42			43.9	46.8		0	0	0	1.9	-	1.9	None	None	None	Noticable
NCA02	7426 76	"52 GRAND AV, WESTMEAD"	1	RES	59	54	52	42			43.1	46		0	0	0	1.1	-	1.1	None	None	None	Noticable
NCA02	7426 77	"1A RALPH ST, WESTMEAD"	1	RES	59	54	52	42			47.2	50.1		0	0	0	5.2	-	5.2	None	None	None	Noticable
NCA02	7426 79	"11 NOLAN CR, WESTMEAD"	1	RES	59	54	52	42	Y		49.7	52.6		0	0	0	7.7	-	7.7	None	None	None	Noticable
NCA02	7426 80	"21 PYE ST, WESTMEAD"	1	RES	59	54	52	42	Y		57.4	60.3		0	3.4	5.4	15.4	-	15.4	None	Noticable	Noticable	Clearly Audible
NCA02	7426 83	"14 AUSTRAL AV, WESTMEAD"	1	RES	59	54	52	42			45.1	48		0	0	0	3.1	-	3.1	None	None	None	Noticable
NCA02	7426 84	"49-51 GOOD ST, WESTMEAD"	1	RES	59	54	52	42			48	50.9		0	0	0	6	-	6	None	None	None	Noticable
NCA02	7426 85	"49-51 GOOD ST, WESTMEAD"	2	RES	59	54	52	42			48.2	51.1		0	0	0	6.2	-	6.2	None	None	None	Noticable
NCA02	7426 86	"49-51 GOOD ST, WESTMEAD"	3	RES	59	54	52	42			48.5	51.4		0	0	0	6.5	-	6.5	None	None	None	Noticable
NCA02	7426 87	"2 AUSTRAL AV, WESTMEAD"	1	RES	59	54	52	42	Y		58.9	61.8		0	4.9	6.9	16.9	-	16.9	None	Noticable	Noticable	Clearly Audible
NCA02	7426 88	"32A ALEXANDRA AV, WESTMEAD"	1	RES	59	54	52	42			42.3	45.2		0	0	0	0.3	-	0.3	None	None	None	Noticable
NCA02	7426 89	"32A ALEXANDRA AV, WESTMEAD"	2	RES	59	54	52	42			43.2	46.1		0	0	0	1.2	-	1.2	None	None	None	Noticable
NCA02	7426 90	"1 MIMOSA ST, WESTMEAD"	1	RES	59	54	52	42			45.9	48.8		0	0	0	3.9	-	3.9	None	None	None	Noticable
NCA02	7426 91	"7 CHURCH AV, WESTMEAD"	1	RES	59	54	52	42			48.7	51.6		0	0	0	6.7	-	6.7	None	None	None	Noticable
NCA02	7426 92	"37 COTSWOLD ST, WESTMEAD"	1	RES	59	54	52	42			42.6	45.5		0	0	0	0.6	-	0.6	None	None	None	Noticable
NCA02	7426 93	"54 MOREE AV, WESTMEAD"	1	RES	59	54	52	42			49.4	52.3		0	0	0	7.4	-	7.4	None	None	None	Noticable
NCA02	7426 94	"21 PRIDDLE ST, WESTMEAD"	1	RES	59	54	52	42	Y	Y	69.4	72.3		10.4	15.4	17.4	27.4	7	27.4	Clearly Audible	Clearly Audible	Clearly Audible	Moderately Intrusive
NCA02	7426 95	"21 PRIDDLE ST, WESTMEAD"	2	RES	59	54	52	42	Y	Y	70.2	73.1		11.2	16.2	18.2	28.2	8	28.2	Clearly Audible	Clearly Audible	Clearly Audible	Moderately Intrusive
NCA02	7426 96	"21 PRIDDLE ST, WESTMEAD"	3	RES	59	54	52	42	Y	Y	70.8	73.7		11.8	16.8	18.8	28.8	9	28.8	Clearly Audible	Clearly Audible	Clearly Audible	Moderately Intrusive
NCA02	7426 97	"21 PRIDDLE ST, WESTMEAD"	4	RES	59	54	52	42	Y	Y	70.8	73.7		11.8	16.8	18.8	28.8	9	28.8	Clearly Audible	Clearly Audible	Clearly Audible	Moderately Intrusive
NCA02	7426 98	"3-4 BERYL ST, WESTMEAD"	1	RES	59	54	52	42			42.3	45.2		0	0	0	0.3	-	0.3	None	None	None	Noticable
NCA02	7426 99	"3-4 BERYL ST, WESTMEAD"	2	RES	59	54	52	42			44.8	47.7		0	0	0	2.8	-	2.8	None	None	None	Noticable
NCA02	7427 00	"3-4 BERYL ST, WESTMEAD"	3	RES	59	54	52	42	Y		49.8	52.7		0	0	0	7.8	-	7.8	None	None	None	Noticable
NCA02	7427 01	"2-6 PRIDDLE ST, WESTMEAD"	1	RES	59	54	52	42	Y		53.4	56.3		0	0	1.4	11.4	-	11.4	None	None	Noticable	Clearly Audible
NCA02	7427 02	"2-6 PRIDDLE ST, WESTMEAD"	2	RES	59	54	52	42	Y		53.6	56.5		0	0	1.6	11.6	-	11.6	None	None	Noticable	Clearly Audible
NCA02	7427 03	"2-6 PRIDDLE ST, WESTMEAD"	3	RES	59	54	52	42	Y		55.5	58.4		0	1.5	3.5	13.5	-	13.5	None	Noticable	Noticable	Clearly Audible
NCA02	7427 04	"6 PYE ST, WESTMEAD"	1	RES	59	54	52	42			44	46.9		0	0	0	2	-	2	None	None	None	Noticable
NCA02	7427 07	"2-4 MOSS PL, WESTMEAD"	2	RES	59	54	52	42			44.1	47		0	0	0	2.1	-	2.1	None	None	None	Noticable
NCA02	7427 08	"2-4 MOSS PL, WESTMEAD"	3	RES	59	54	52	42			47.1	50		0	0	0	5.1	-	5.1	None	None	None	Noticable
NCA02	7427 09	"87 HAWKESBURY RD, WESTMEAD"	1	RES	59	54	52	42	Y		56.9	59.8		0	2.9	4.9	14.9	-	14.9	None	Noticable	Noticable	Clearly Audible
NCA02	7427 11	"13 CHURCH AV, WESTMEAD"	1	RES	59	54	52	42			43.4	46.3		0	0	0	1.4	-	1.4	None	None	None	Noticable
NCA02	7427 12	"1 CHURCH AV, WESTMEAD"	1	RES	59	54	52	42	Y		54.3	57.2		0	0.3	2.3	12.3	-	12.3	None	Noticable	Noticable	Clearly Audible
NCA02	7427 13	"43 GRAND AV, WESTMEAD"	1	RES	59	54	52	42			42.4	45.3		0	0	0	0.4	-	0.4	None	None	None	Noticable

Construction noise impact statement

NCA02	7427 14	"9 AUSTRAL AV, WESTMEAD"	1	RES	59	54	52	42			46.9	49.8		0	0	0	4.9	-	4.9	None	None	None	Noticable
NCA02	7427 15	"32 MOREE AV, WESTMEAD"	1	RES	59	54	52	42			48.2	51.1		0	0	0	6.2	-	6.2	None	None	None	Noticable
NCA02	7427 16	"36 AUSTRAL AV, WESTMEAD"	1	RES	59	54	52	42			46.3	49.2		0	0	0	4.3	-	4.3	None	None	None	Noticable
NCA02	7427 17	"36 AUSTRAL AV, WESTMEAD"	2	RES	59	54	52	42			47.1	50		0	0	0	5.1	-	5.1	None	None	None	Noticable
NCA02	7427 18	"12 GRAND AV, WESTMEAD"	1	RES	59	54	52	42			45.8	48.7		0	0	0	3.8	-	3.8	None	None	None	Noticable
NCA02	7427 19	"50 GRAND AV, WESTMEAD"	1	RES	59	54	52	42			48.6	51.5		0	0	0	6.6	-	6.6	None	None	None	Noticable
NCA02	7427 20	"8-10 PYE ST, WESTMEAD"	1	RES	59	54	52	42			44.8	47.7		0	0	0	2.8	-	2.8	None	None	None	Noticable
NCA02	7427 22	"53 HAWKESBURY RD, WESTMEAD"	1	RES	59	54	52	42			46.3	49.2		0	0	0	4.3	-	4.3	None	None	None	Noticable
NCA02	7427 23	"42 MOREE AV, WESTMEAD"	1	RES	59	54	52	42			48.9	51.8		0	0	0	6.9	-	6.9	None	None	None	Noticable
NCA02	7427 24	"74 HAWKESBURY RD, WESTMEAD"	1	COM	59	54	52	42			51.3	54.2		0	0	0	9.3	-	9.3	None	None	None	Noticable
NCA02	7427 25	"3 AUSTRAL AV, WESTMEAD"	1	RES	59	54	52	42	Y		50.5	53.4		0	0	0	8.5	-	8.5	None	None	None	Noticable
NCA02	7427 28	"59-61 GOOD ST, WESTMEAD"	3	RES	59	54	52	42			44.5	47.4		0	0	0	2.5	-	2.5	None	None	None	Noticable
NCA02	7427 30	"18 THOMAS CLARKE ST, WESTMEAD"	1	RES	59	54	52	42			46.1	49		0	0	0	4.1	-	4.1	None	None	None	Noticable
NCA02	7427 31	"119 HAWKESBURY RD, WESTMEAD"	1	RES	59	54	52	42	Y	Y	87.2	90.1	Y	28.2	33.2	35.2	45.2	25	45.2	Moderately Intrusive	Highly Intrusive	Highly Intrusive	Highly Intrusive
NCA02	7427 32	"77 GRAND AV, WESTMEAD"	1	RES	59	54	52	42			46.8	49.7		0	0	0	4.8	-	4.8	None	None	None	Noticable
NCA02	7427 33	"29-30 PARKSIDE LANE, WESTMEAD"	1	RES	59	54	52	42			47.4	50.3		0	0	0	5.4	-	5.4	None	None	None	Noticable
NCA02	7427 34	"29-30 PARKSIDE LANE, WESTMEAD"	2	RES	59	54	52	42			48.9	51.8		0	0	0	6.9	-	6.9	None	None	None	Noticable
NCA02	7427 35	"40 AUSTRAL AV, WESTMEAD"	1	RES	59	54	52	42			46.8	49.7		0	0	0	4.8	-	4.8	None	None	None	Noticable
NCA02	7427 36	"40 AUSTRAL AV, WESTMEAD"	2	RES	59	54	52	42			47.6	50.5		0	0	0	5.6	-	5.6	None	None	None	Noticable
NCA02	7427 38	"59-61 GOOD ST, WESTMEAD"	2	RES	59	54	52	42			42.8	45.7		0	0	0	0.8	-	0.8	None	None	None	Noticable
NCA02	7427 39	"59-61 GOOD ST, WESTMEAD"	3	RES	59	54	52	42			47.6	50.5		0	0	0	5.6	-	5.6	None	None	None	Noticable
NCA02	7427 40	"1-3 SCHOOL PDE, WESTMEAD"	1	RES	59	54	52	42			43.9	46.8		0	0	0	1.9	-	1.9	None	None	None	Noticable
NCA02	7427 41	"110 HAWKESBURY RD, WESTMEAD"	1	RES	59	54	52	42	Y	Y	63.7	66.6		4.7	9.7	11.7	21.7	2	21.7	Noticable	Noticable	Clearly Audible	Moderately Intrusive
NCA02	7427 42	"9-11 BAILEY ST, WESTMEAD"	1	RES	59	54	52	42			44	46.9		0	0	0	2	-	2	None	None	None	Noticable
NCA02	7427 43	"9-11 BAILEY ST, WESTMEAD"	2	RES	59	54	52	42			45.5	48.4		0	0	0	3.5	-	3.5	None	None	None	Noticable
NCA02	7427 44	"52 MOREE AV, WESTMEAD"	1	RES	59	54	52	42			49.3	52.2		0	0	0	7.3	-	7.3	None	None	None	Noticable
NCA02	7427 45	"45-53 HASSALL ST, WESTMEAD"	2	RES	59	54	52	42	Y	Y	63.3	66.2		4.3	9.3	11.3	21.3	1	21.3	Noticable	Noticable	Clearly Audible	Moderately Intrusive
NCA02	7427 46	"45-53 HASSALL ST, WESTMEAD"	3	RES	59	54	52	42	Y	Y	63.9	66.8		4.9	9.9	11.9	21.9	2	21.9	Noticable	Noticable	Clearly Audible	Moderately Intrusive
NCA02	7427 47	"45-53 HASSALL ST, WESTMEAD"	4	RES	59	54	52	42	Y	Y	64.6	67.5		5.6	10.6	12.6	22.6	3	22.6	Noticable	Clearly Audible	Clearly Audible	Moderately Intrusive
NCA02	7427 48	"45-53 HASSALL ST, WESTMEAD"	1	RES	59	54	52	42	Y	Y	62.6	65.5		3.6	8.6	10.6	20.6	1	20.6	Noticable	Noticable	Clearly Audible	Moderately Intrusive
NCA02	7427 49	"75 HAWKESBURY RD, WESTMEAD"	1	RES	59	54	52	42			42.1	45		0	0	0	0.1	-	0.1	None	None	None	Noticable
NCA02	7427 50	"45 AUSTRAL AV, WESTMEAD"	1	RES	59	54	52	42			48.8	51.7		0	0	0	6.8	-	6.8	None	None	None	Noticable
NCA02	7427 51	"19 AUSTRAL AV, WESTMEAD"	1	RES	59	54	52	42			46.7	49.6		0	0	0	4.7	-	4.7	None	None	None	Noticable
NCA02	7427 52	"42 GOOD ST, WESTMEAD"	1	RES	59	54	52	42			45.5	48.4		0	0	0	3.5	-	3.5	None	None	None	Noticable
NCA02	7427 53	"42 GOOD ST, WESTMEAD"	2	RES	59	54	52	42			46.9	49.8		0	0	0	4.9	-	4.9	None	None	None	Noticable
NCA02	7427 54	"34 ALEXANDRA AV, WESTMEAD"	1	RES	59	54	52	42			44.9	47.8		0	0	0	2.9	-	2.9	None	None	None	Noticable

Construction noise impact statement

NCA02	7427 56	"22 CHURCH AV, WESTMEAD"	1	RES	59	54	52	42			43.1	46		0	0	0	1.1	-	1.1	None	None	None	Noticable
NCA02	7427 57	"22 CHURCH AV, WESTMEAD"	2	RES	59	54	52	42			45.6	48.5		0	0	0	3.6	-	3.6	None	None	None	Noticable
NCA02	7427 58	"44 GOOD ST, WESTMEAD"	1	RES	59	54	52	42			45.7	48.6		0	0	0	3.7	-	3.7	None	None	None	Noticable
NCA02	7427 59	"44 GOOD ST, WESTMEAD"	2	RES	59	54	52	42			47.7	50.6		0	0	0	5.7	-	5.7	None	None	None	Noticable
NCA02	7427 60	"10 AUSTRAL AV, WESTMEAD"	1	RES	59	54	52	42			45.3	48.2		0	0	0	3.3	-	3.3	None	None	None	Noticable
NCA02	7427 61	"3-5 OAKES ST, WESTMEAD"	1	RES	59	54	52	42			47.7	50.6		0	0	0	5.7	-	5.7	None	None	None	Noticable
NCA02	7427 62	"3-5 OAKES ST, WESTMEAD"	2	RES	59	54	52	42	Y		49.9	52.8		0	0	0	7.9	-	7.9	None	None	None	Noticable
NCA02	7427 63	"3-5 OAKES ST, WESTMEAD"	3	RES	59	54	52	42	Y		50.2	53.1		0	0	0	8.2	-	8.2	None	None	None	Noticable
NCA02	7427 64	"3 MIMOSA ST, WESTMEAD"	1	RES	59	54	52	42			44.6	47.5		0	0	0	2.6	-	2.6	None	None	None	Noticable
NCA02	7427 65	"54-60 HASSALL ST, WESTMEAD"	2	RES	59	54	52	42			47.4	50.3		0	0	0	5.4	-	5.4	None	None	None	Noticable
NCA02	7427 66	"54-60 HASSALL ST, WESTMEAD"	3	RES	59	54	52	42			48.8	51.7		0	0	0	6.8	-	6.8	None	None	None	Noticable
NCA02	7427 67	"54-60 HASSALL ST, WESTMEAD"	1	RES	59	54	52	42			46.1	49		0	0	0	4.1	-	4.1	None	None	None	Noticable
NCA02	7427 68	"99 HAWKESBURY RD, WESTMEAD"	1	RES	59	54	52	42	Y		61.4	64.3		2.4	7.4	9.4	19.4	-	19.4	Noticable	Noticable	Noticable	Clearly Audible
NCA02	7427 73	"27 GRAND AV, WESTMEAD"	1	RES	59	54	52	42			47.7	50.6		0	0	0	5.7	-	5.7	None	None	None	Noticable
NCA02	7427 75	"1-5 PYE ST, WESTMEAD"	2	RES	59	54	52	42			43.8	46.7		0	0	0	1.8	-	1.8	None	None	None	Noticable
NCA02	7427 76	"1-5 PYE ST, WESTMEAD"	3	RES	59	54	52	42			45.7	48.6		0	0	0	3.7	-	3.7	None	None	None	Noticable
NCA02	7427 77	"11 CHURCH AV, WESTMEAD"	1	RES	59	54	52	42			46.4	49.3		0	0	0	4.4	-	4.4	None	None	None	Noticable
NCA02	7427 78	"59 HOUISON ST, WESTMEAD"	1	RES	59	54	52	42			43.4	46.3		0	0	0	1.4	-	1.4	None	None	None	Noticable
NCA02	7427 81	"10 NOLAN CR, WESTMEAD"	1	RES	59	54	52	42			45.8	48.7		0	0	0	3.8	-	3.8	None	None	None	Noticable
NCA02	7427 82	"35 COTSWOLD ST, WESTMEAD"	1	RES	59	54	52	42			43.9	46.8		0	0	0	1.9	-	1.9	None	None	None	Noticable
NCA02	7427 83	"15 PYE ST, WESTMEAD"	1	RES	59	54	52	42			46.4	49.3		0	0	0	4.4	-	4.4	None	None	None	Noticable
NCA02	7427 84	"15 PYE ST, WESTMEAD"	2	RES	59	54	52	42			48.1	51		0	0	0	6.1	-	6.1	None	None	None	Noticable
NCA02	7427 85	"15 PYE ST, WESTMEAD"	3	RES	59	54	52	42	Y		50.4	53.3		0	0	0	8.4	-	8.4	None	None	None	Noticable
NCA02	7427 86	"15 PYE ST, WESTMEAD"	4	RES	59	54	52	42	Y		52.5	55.4		0	0	0.5	10.5	-	10.5	None	None	Noticable	Clearly Audible
NCA02	7427 87	"12 NOLAN CR, WESTMEAD"	1	RES	59	54	52	42			46.5	49.4		0	0	0	4.5	-	4.5	None	None	None	Noticable
NCA02	7427 88	"24 BAILEY ST, WESTMEAD"	1	RES	59	54	52	42			45.9	48.8		0	0	0	3.9	-	3.9	None	None	None	Noticable
NCA02	7427 89	"24 BAILEY ST, WESTMEAD"	2	RES	59	54	52	42			48.6	51.5		0	0	0	6.6	-	6.6	None	None	None	Noticable
NCA02	7427 90	"9 GRAND AV, WESTMEAD"	1	RES	59	54	52	42			44.1	47		0	0	0	2.1	-	2.1	None	None	None	Noticable
NCA02	7427 91	"18 CHURCH AV, WESTMEAD"	1	RES	59	54	52	42	Y		52.2	55.1		0	0	0.2	10.2	-	10.2	None	None	Noticable	Clearly Audible
NCA02	7427 92	"19 CHURCH AV, WESTMEAD"	1	RES	59	54	52	42			42.2	45.1		0	0	0	0.2	-	0.2	None	None	None	Noticable
NCA02	7427 93	"55 HOUISON ST, WESTMEAD"	1	RES	59	54	52	42			45.9	48.8		0	0	0	3.9	-	3.9	None	None	None	Noticable
NCA02	7427 95	"1-3 SCHOOL PDE, WESTMEAD"	1	RES	59	54	52	42			47.8	50.7		0	0	0	5.8	-	5.8	None	None	None	Noticable
NCA02	7427 96	"14 CHURCH AV, WESTMEAD"	1	RES	59	54	52	42			49	51.9		0	0	0	7	-	7	None	None	None	Noticable
NCA02	7427 97	"15 GRAND AV, WESTMEAD"	1	RES	59	54	52	42			47.8	50.7		0	0	0	5.8	-	5.8	None	None	None	Noticable
NCA02	7427 98	"4 THOMAS CLARKE ST, WESTMEAD"	1	RES	59	54	52	42			43.4	46.3		0	0	0	1.4	-	1.4	None	None	None	Noticable
NCA02	7427 99	"5 SCHOOL PDE, WESTMEAD"	1	RES	59	54	52	42	Y		50	52.9		0	0	0	8	-	8	None	None	None	Noticable

Construction noise impact statement

NCA02	7428 00	"10-12 BAILEY ST, WESTMEAD"	1	RES	59	54	52	42			48.5	51.4		0	0	0	6.5	-	6.5	None	None	None	Noticable
NCA02	7428 01	"10-12 BAILEY ST, WESTMEAD"	2	RES	59	54	52	42			49.3	52.2		0	0	0	7.3	-	7.3	None	None	None	Noticable
NCA02	7428 02	"10-12 BAILEY ST, WESTMEAD"	3	RES	59	54	52	42			48.8	51.7		0	0	0	6.8	-	6.8	None	None	None	Noticable
NCA02	7428 03	"32 CHURCH AV, WESTMEAD"	1	RES	59	54	52	42			45.8	48.7		0	0	0	3.8	-	3.8	None	None	None	Noticable
NCA02	7428 04	"62 GRAND AV, WESTMEAD"	1	RES	59	54	52	42			46	48.9		0	0	0	4	-	4	None	None	None	Noticable
NCA02	7428 05	"62 GRAND AV, WESTMEAD"	2	RES	59	54	52	42	Y		52	54.9		0	0	0	10	-	10	None	None	None	Noticable
NCA02	7428 06	"47 GRAND AV, WESTMEAD"	1	RES	59	54	52	42			42.5	45.4		0	0	0	0.5	-	0.5	None	None	None	Noticable
NCA02	7428 09	"1 MOSS PL, WESTMEAD"	3	RES	59	54	52	42			42.6	45.5		0	0	0	0.6	-	0.6	None	None	None	Noticable
NCA02	7428 10	"33 MOREE AV, WESTMEAD"	1	RES	59	54	52	42	Y		52.3	55.2		0	0	0.3	10.3	-	10.3	None	None	Noticable	Clearly Audible
NCA02	7428 11	"16 RALPH ST, WESTMEAD"	1	RES	59	54	52	42			45.2	48.1		0	0	0	3.2	-	3.2	None	None	None	Noticable
NCA02	7428 13	"17 NOLAN CR, WESTMEAD"	1	RES	59	54	52	42			46.1	49		0	0	0	4.1	-	4.1	None	None	None	Noticable
NCA02	7428 16	"37 AUSTRAL AV, WESTMEAD"	1	RES	59	54	52	42			46.4	49.3		0	0	0	4.4	-	4.4	None	None	None	Noticable
NCA02	7428 18	"17 GRAND AV, WESTMEAD"	1	RES	59	54	52	42			49.3	52.2		0	0	0	7.3	-	7.3	None	None	None	Noticable
NCA02	7428 19	"9 CHURCH AV, WESTMEAD"	1	RES	59	54	52	42			48.2	51.1		0	0	0	6.2	-	6.2	None	None	None	Noticable
NCA02	7428 20	"14 RALPH ST, WESTMEAD"	1	RES	59	54	52	42			46.6	49.5		0	0	0	4.6	-	4.6	None	None	None	Noticable
NCA02	7428 21	"5 RALPH ST, WESTMEAD"	1	RES	59	54	52	42			43.8	46.7		0	0	0	1.8	-	1.8	None	None	None	Noticable
NCA02	7428 22	"3 CHURCH AV, WESTMEAD"	1	RES	59	54	52	42	Y		55.3	58.2		0	1.3	3.3	13.3	-	13.3	None	Noticable	Noticable	Clearly Audible
NCA02	7428 23	"3 CHURCH AV, WESTMEAD"	2	RES	59	54	52	42	Y		57.5	60.4		0	3.5	5.5	15.5	-	15.5	None	Noticable	Noticable	Clearly Audible
NCA02	7428 24	"4 AUSTRAL AV, WESTMEAD"	1	RES	59	54	52	42	Y		51.7	54.6		0	0	0	9.7	-	9.7	None	None	None	Noticable
NCA02	7428 25	"30 AUSTRAL AV, WESTMEAD"	1	RES	59	54	52	42			45.4	48.3		0	0	0	3.4	-	3.4	None	None	None	Noticable
NCA02	7428 26	"30 GRAND AV, WESTMEAD"	1	RES	59	54	52	42			42.7	45.6		0	0	0	0.7	-	0.7	None	None	None	Noticable
NCA02	7428 27	"8-10 MOWLE ST, WESTMEAD"	1	RES	59	54	52	42			47.1	50		0	0	0	5.1	-	5.1	None	None	None	Noticable
NCA02	7428 28	"8-10 MOWLE ST, WESTMEAD"	2	RES	59	54	52	42			48.3	51.2		0	0	0	6.3	-	6.3	None	None	None	Noticable
NCA02	7428 29	"8-10 MOWLE ST, WESTMEAD"	3	RES	59	54	52	42			49.5	52.4		0	0	0	7.5	-	7.5	None	None	None	Noticable
NCA02	7428 32	"25 AUSTRAL AV, WESTMEAD"	1	RES	59	54	52	42			46.6	49.5		0	0	0	4.6	-	4.6	None	None	None	Noticable
NCA02	7428 33	"58 GRAND AV, WESTMEAD"	1	RES	59	54	52	42	Y		50.7	53.6		0	0	0	8.7	-	8.7	None	None	None	Noticable
NCA02	7428 34	"12 COTSWOLD ST, WESTMEAD"	1	RES	59	54	52	42			43.3	46.2		0	0	0	1.3	-	1.3	None	None	None	Noticable
NCA02	7428 35	"10 CHURCH AV, WESTMEAD"	1	RES	59	54	52	42			48.6	51.5		0	0	0	6.6	-	6.6	None	None	None	Noticable
NCA02	7428 36	"7 AUSTRAL AV, WESTMEAD"	1	RES	59	54	52	42	Y		50	52.9		0	0	0	8	-	8	None	None	None	Noticable
NCA02	7428 38	"6 COTSWOLD ST, WESTMEAD"	1	RES	59	54	52	42			46.2	49.1		0	0	0	4.2	-	4.2	None	None	None	Noticable
NCA02	7428 40	"13 COTSWOLD ST, WESTMEAD"	2	RES	59	54	52	42			45.1	48		0	0	0	3.1	-	3.1	None	None	None	Noticable
NCA02	7428 42	"21 DREW ST, WESTMEAD"	1	RES	59	54	52	42			43.2	46.1		0	0	0	1.2	-	1.2	None	None	None	Noticable
NCA02	7428 43	"54 GOOD ST, WESTMEAD"	1	RES	59	54	52	42			47.3	50.2		0	0	0	5.3	-	5.3	None	None	None	Noticable
NCA02	7428 44	"24 PYE ST, WESTMEAD"	1	RES	59	54	52	42			43.7	46.6		0	0	0	1.7	-	1.7	None	None	None	Noticable
NCA02	7428 45	"3-5 OAKES ST, WESTMEAD"	2	RES	59	54	52	42			48.2	51.1		0	0	0	6.2	-	6.2	None	None	None	Noticable
NCA02	7428 46	"3-5 OAKES ST, WESTMEAD"	1	RES	59	54	52	42			46.1	49		0	0	0	4.1	-	4.1	None	None	None	Noticable

Construction noise impact statement

NCA02	7428 48	"1A CHURCH AV, WESTMEAD"	1	RES	59	54	52	42	Y		57.4	60.3		0	3.4	5.4	15.4	-	15.4	None	Noticable	Noticable	Clearly Audible
NCA02	7428 49	"42 AUSTRAL AV, WESTMEAD"	1	RES	59	54	52	42			46.6	49.5		0	0	0	4.6	-	4.6	None	None	None	Noticable
NCA02	7428 50	"25A MOREE AV, WESTMEAD"	1	RES	59	54	52	42	Y		54	56.9		0	0	2	12	-	12	None	None	Noticable	Clearly Audible
NCA02	7428 51	"30 AUSTRAL AV, WESTMEAD"	1	RES	59	54	52	42			44.6	47.5		0	0	0	2.6	-	2.6	None	None	None	Noticable
NCA02	7428 52	"2 COTSWOLD ST, WESTMEAD"	1	RES	59	54	52	42			44.9	47.8		0	0	0	2.9	-	2.9	None	None	None	Noticable
NCA02	7428 53	"3A WESTVILLE PL, WESTMEAD"	1	RES	59	54	52	42			46.2	49.1		0	0	0	4.2	-	4.2	None	None	None	Noticable
NCA02	7428 54	"1 AUSTRAL AV, WESTMEAD"	1	RES	59	54	52	42	Y		60.1	63		1.1	6.1	8.1	18.1	-	18.1	Noticable	Noticable	Noticable	Clearly Audible
NCA02	7428 55	"36 PYE ST, WESTMEAD"	1	RES	59	54	52	42			47.7	50.6		0	0	0	5.7	-	5.7	None	None	None	Noticable
NCA02	7428 57	"51 HOUISON ST, WESTMEAD"	1	RES	59	54	52	42			46.1	49		0	0	0	4.1	-	4.1	None	None	None	Noticable
NCA02	7428 58	"46 GRAND AV, WESTMEAD"	1	RES	59	54	52	42	Y		50.4	53.3		0	0	0	8.4	-	8.4	None	None	None	Noticable
NCA02	7428 59	"39 AUSTRAL AV, WESTMEAD"	1	RES	59	54	52	42			47.2	50.1		0	0	0	5.2	-	5.2	None	None	None	Noticable
NCA02	7428 60	"49 HOUISON ST, WESTMEAD"	1	RES	59	54	52	42			46.3	49.2		0	0	0	4.3	-	4.3	None	None	None	Noticable
NCA02	7428 61	"104 HAWKESBURY RD, WESTMEAD"	1	RES	59	54	52	42	Y		61.4	64.3		2.4	7.4	9.4	19.4	-	19.4	Noticable	Noticable	Noticable	Clearly Audible
NCA02	7428 62	"32 AUSTRAL AV, WESTMEAD"	1	RES	59	54	52	42			45.4	48.3		0	0	0	3.4	-	3.4	None	None	None	Noticable
NCA02	7428 65	"3 GOWRIE CR, WESTMEAD"	1	RES	59	54	52	42			45.9	48.8		0	0	0	3.9	-	3.9	None	None	None	Noticable
NCA02	7428 66	"3 GOWRIE CR, WESTMEAD"	2	RES	59	54	52	42			47.1	50		0	0	0	5.1	-	5.1	None	None	None	Noticable
NCA02	7428 67	"150 HAWKESBURY RD, WESTMEAD"	1	EDU	55	55	55	55	Y		70.5	73.4		15.5	15.5	15.5	15.5	-	15.5	Clearly Audible	Clearly Audible	Clearly Audible	Clearly Audible
NCA02	7428 68	"150 HAWKESBURY RD, WESTMEAD"	2	EDU	55	55	55	55	Y		81.7	84.6	Y	26.7	26.7	26.7	26.7	-	26.7	Moderately Intrusive	Moderately Intrusive	Moderately Intrusive	Moderately Intrusive
NCA02	7428 69	"13-17 BAILEY ST, WESTMEAD"	2	RES	59	54	52	42			45.9	48.8		0	0	0	3.9	-	3.9	None	None	None	Noticable
NCA02	7428 70	"13-17 BAILEY ST, WESTMEAD"	3	RES	59	54	52	42			49	51.9		0	0	0	7	-	7	None	None	None	Noticable
NCA02	7428 71	"13-17 BAILEY ST, WESTMEAD"	1	RES	59	54	52	42			44.6	47.5		0	0	0	2.6	-	2.6	None	None	None	Noticable
NCA02	7428 73	"28 PYE ST, WESTMEAD"	1	RES	59	54	52	42			48.6	51.5		0	0	0	6.6	-	6.6	None	None	None	Noticable
NCA02	7428 74	"28 PYE ST, WESTMEAD"	2	RES	59	54	52	42	Y		50.2	53.1		0	0	0	8.2	-	8.2	None	None	None	Noticable
NCA02	7428 75	"49 MOREE AV, WESTMEAD"	1	RES	59	54	52	42	Y		50.1	53		0	0	0	8.1	-	8.1	None	None	None	Noticable
NCA02	7428 76	"69 HOUISON ST, WESTMEAD"	1	RES	59	54	52	42			47.2	50.1		0	0	0	5.2	-	5.2	None	None	None	Noticable
NCA02	7428 82	"77 HOUISON ST, WESTMEAD"	1	RES	59	54	52	42			46.1	49		0	0	0	4.1	-	4.1	None	None	None	Noticable
NCA02	7428 84	"64 HAWKESBURY RD, WESTMEAD"	1	RES	59	54	52	42			42.8	45.7		0	0	0	0.8	-	0.8	None	None	None	Noticable
NCA02	7428 85	"1 NOLAN CR, WESTMEAD"	1	RES	59	54	52	42	Y		50.5	53.4		0	0	0	8.5	-	8.5	None	None	None	Noticable
NCA02	7428 86	"40 HASSALL ST, WESTMEAD"	1	RES	59	54	52	42	Y	Y	62.9	65.8		3.9	8.9	10.9	20.9	1	20.9	Noticable	Noticable	Clearly Audible	Moderately Intrusive
NCA02	7428 87	"40 HASSALL ST, WESTMEAD"	2	RES	59	54	52	42	Y	Y	63.3	66.2		4.3	9.3	11.3	21.3	1	21.3	Noticable	Noticable	Clearly Audible	Moderately Intrusive
NCA02	7428 88	"56 GOOD ST, WESTMEAD"	1	RES	59	54	52	42			42.3	45.2		0	0	0	0.3	-	0.3	None	None	None	Noticable
NCA02	7428 89	"8 THOMAS CLARKE ST, WESTMEAD"	1	RES	59	54	52	42			47.6	50.5		0	0	0	5.6	-	5.6	None	None	None	Noticable
NCA02	7428 90	"48 MOREE AV, WESTMEAD"	1	RES	59	54	52	42			48.7	51.6		0	0	0	6.7	-	6.7	None	None	None	Noticable
NCA02	7428 91	"22 GRAND AV, WESTMEAD"	1	RES	59	54	52	42			44.5	47.4		0	0	0	2.5	-	2.5	None	None	None	Noticable
NCA02	7428 93	"53 GRAND AV, WESTMEAD"	1	RES	59	54	52	42			44	46.9		0	0	0	2	-	2	None	None	None	Noticable
NCA02	7428 94	"6A MIMOSA ST, WESTMEAD"	1	RES	59	54	52	42			43.1	46		0	0	0	1.1	-	1.1	None	None	None	Noticable

Construction noise impact statement

NCA02	7428 95	"4 FENWICK PL, WESTMEAD"	1	RES	59	54	52	42			47.9	50.8		0	0	0	5.9	-	5.9	None	None	None	Noticable
NCA02	7428 96	"1 FENWICK PL, WESTMEAD"	1	RES	59	54	52	42			47.9	50.8		0	0	0	5.9	-	5.9	None	None	None	Noticable
NCA02	7428 97	"18 GRAND AV, WESTMEAD"	1	RES	59	54	52	42			46	48.9		0	0	0	4	-	4	None	None	None	Noticable
NCA02	7428 98	"18 GRAND AV, WESTMEAD"	2	RES	59	54	52	42	Y		50.5	53.4		0	0	0	8.5	-	8.5	None	None	None	Noticable
NCA02	7428 99	"23-25 DREW ST, WESTMEAD"	1	RES	59	54	52	42			46.9	49.8		0	0	0	4.9	-	4.9	None	None	None	Noticable
NCA02	7429 00	"23-25 DREW ST, WESTMEAD"	2	RES	59	54	52	42			47.5	50.4		0	0	0	5.5	-	5.5	None	None	None	Noticable
NCA02	7429 01	"91 HAWKESBURY RD, WESTMEAD"	1	RES	59	54	52	42	Y		55.3	58.2		0	1.3	3.3	13.3	-	13.3	None	Noticable	Noticable	Clearly Audible
NCA02	7429 03	"2-8 BAILEY ST, WESTMEAD"	1	RES	59	54	52	42	Y		56.2	59.1		0	2.2	4.2	14.2	-	14.2	None	Noticable	Noticable	Clearly Audible
NCA02	7429 04	"2-8 BAILEY ST, WESTMEAD"	2	RES	59	54	52	42	Y		56.3	59.2		0	2.3	4.3	14.3	-	14.3	None	Noticable	Noticable	Clearly Audible
NCA02	7429 05	"2-8 BAILEY ST, WESTMEAD"	3	RES	59	54	52	42	Y		56.5	59.4		0	2.5	4.5	14.5	-	14.5	None	Noticable	Noticable	Clearly Audible
NCA02	7429 08	"21 RALPH ST, WESTMEAD"	1	RES	59	54	52	42			43	45.9		0	0	0	1	-	1	None	None	None	Noticable
NCA02	7429 09	"1 GOWRIE CR, WESTMEAD"	1	RES	59	54	52	42			45.9	48.8		0	0	0	3.9	-	3.9	None	None	None	Noticable
NCA02	7429 12	"17 PYE ST, WESTMEAD"	1	RES	59	54	52	42	Y		50	52.9		0	0	0	8	-	8	None	None	None	Noticable
NCA02	7429 13	"17 PYE ST, WESTMEAD"	2	RES	59	54	52	42	Y		52.3	55.2		0	0	0.3	10.3	-	10.3	None	None	Noticable	Clearly Audible
NCA02	7429 14	"17 PYE ST, WESTMEAD"	3	RES	59	54	52	42	Y		54.3	57.2		0	0.3	2.3	12.3	-	12.3	None	Noticable	Noticable	Clearly Audible
NCA02	7429 15	"65 HOUISON ST, WESTMEAD"	1	RES	59	54	52	42			45.5	48.4		0	0	0	3.5	-	3.5	None	None	None	Noticable
NCA02	7429 16	"14 RALPH ST, WESTMEAD"	1	RES	59	54	52	42			44.1	47		0	0	0	2.1	-	2.1	None	None	None	Noticable
NCA02	7429 17	"14 RALPH ST, WESTMEAD"	2	RES	59	54	52	42			45.6	48.5		0	0	0	3.6	-	3.6	None	None	None	Noticable
NCA02	7429 19	"31 ALEXANDRA AV, WESTMEAD"	1	RES	59	54	52	42	Y		51	53.9		0	0	0	9	-	9	None	None	None	Noticable
NCA02	7429 20	"31 ALEXANDRA AV, WESTMEAD"	2	RES	59	54	52	42	Y		51.1	54		0	0	0	9.1	-	9.1	None	None	None	Noticable
NCA02	7429 21	"6 CHURCH AV, WESTMEAD"	1	RES	59	54	52	42	Y		52.1	55		0	0	0.1	10.1	-	10.1	None	None	Noticable	Clearly Audible
NCA02	7429 22	"5 FENWICK PL, WESTMEAD"	1	RES	59	54	52	42	Y		51.7	54.6		0	0	0	9.7	-	9.7	None	None	None	Noticable
NCA02	7429 24	"59-61 GOOD ST, WESTMEAD"	1	RES	59	54	52	42			46.3	49.2		0	0	0	4.3	-	4.3	None	None	None	Noticable
NCA02	7429 25	"59-61 GOOD ST, WESTMEAD"	2	RES	59	54	52	42			47.8	50.7		0	0	0	5.8	-	5.8	None	None	None	Noticable
NCA02	7429 26	"59-61 GOOD ST, WESTMEAD"	3	RES	59	54	52	42	Y		51	53.9		0	0	0	9	-	9	None	None	None	Noticable
NCA02	7429 27	"59-61 GOOD ST, WESTMEAD"	4	RES	59	54	52	42	Y		51.8	54.7		0	0	0	9.8	-	9.8	None	None	None	Noticable
NCA02	7429 29	"79 GRAND AV, WESTMEAD"	1	RES	59	54	52	42			47.1	50		0	0	0	5.1	-	5.1	None	None	None	Noticable
NCA02	7429 30	"38 AUSTRAL AV, WESTMEAD"	1	RES	59	54	52	42			46.5	49.4		0	0	0	4.5	-	4.5	None	None	None	Noticable
NCA02	7429 31	"38 AUSTRAL AV, WESTMEAD"	2	RES	59	54	52	42			47.3	50.2		0	0	0	5.3	-	5.3	None	None	None	Noticable
NCA02	7429 32	"46 GRAND AV, WESTMEAD"	1	RES	59	54	52	42	Y		52.3	55.2		0	0	0.3	10.3	-	10.3	None	None	Noticable	Clearly Audible
NCA02	7429 33	"20 RALPH ST, WESTMEAD"	1	RES	59	54	52	42			44.2	47.1		0	0	0	2.2	-	2.2	None	None	None	Noticable
NCA02	7429 34	"16-18 PRIDDLE ST, WESTMEAD"	1	RES	59	54	52	42	Y		57.1	60		0	3.1	5.1	15.1	-	15.1	None	Noticable	Noticable	Clearly Audible
NCA02	7429 35	"16-18 PRIDDLE ST, WESTMEAD"	2	RES	59	54	52	42	Y		57.1	60		0	3.1	5.1	15.1	-	15.1	None	Noticable	Noticable	Clearly Audible
NCA02	7429 36	"16-18 PRIDDLE ST, WESTMEAD"	3	RES	59	54	52	42	Y		57.3	60.2		0	3.3	5.3	15.3	-	15.3	None	Noticable	Noticable	Clearly Audible
NCA02	7429 39	"19 GRAND AV, WESTMEAD"	1	RES	59	54	52	42			48.9	51.8		0	0	0	6.9	-	6.9	None	None	None	Noticable
NCA02	7429 42	"4 SCHOOL PDE, WESTMEAD"	1	RES	59	54	52	42			46.3	49.2		0	0	0	4.3	-	4.3	None	None	None	Noticable

Construction noise impact statement

NCA02	7429 43	"4 SCHOOL PDE, WESTMEAD"	2	RES	59	54	52	42	Y		50.1	53		0	0	0	8.1	-	8.1	None	None	None	Noticable
NCA02	7429 44	"15-23 MOWLE ST, WESTMEAD"	1	RES	59	54	52	42	Y	Y	63.3	66.2		4.3	9.3	11.3	21.3	1	21.3	Noticable	Noticable	Clearly Audible	Moderately Intrusive
NCA02	7429 45	"15-23 MOWLE ST, WESTMEAD"	2	RES	59	54	52	42	Y	Y	64.9	67.8		5.9	10.9	12.9	22.9	3	22.9	Noticable	Clearly Audible	Clearly Audible	Moderately Intrusive
NCA02	7429 46	"15-23 MOWLE ST, WESTMEAD"	3	RES	59	54	52	42	Y	Y	68.4	71.3		9.4	14.4	16.4	26.4	6	26.4	Noticable	Clearly Audible	Clearly Audible	Moderately Intrusive
NCA02	7429 47	"7 COTSWOLD ST, WESTMEAD"	1	RES	59	54	52	42			42.5	45.4		0	0	0	0.5	-	0.5	None	None	None	Noticable
NCA02	7429 48	"20 AUSTRAL AV, WESTMEAD"	1	RES	59	54	52	42			42.8	45.7		0	0	0	0.8	-	0.8	None	None	None	Noticable
NCA02	7429 50	"61 HOUISON ST, WESTMEAD"	1	RES	59	54	52	42			45.5	48.4		0	0	0	3.5	-	3.5	None	None	None	Noticable
NCA02	7429 51	"23-25 DREW ST, WESTMEAD"	1	RES	59	54	52	42			47.1	50		0	0	0	5.1	-	5.1	None	None	None	Noticable
NCA02	7429 53	"79 BRIDGE RD, WESTMEAD"	1	RES	59	54	52	42			48.8	51.7		0	0	0	6.8	-	6.8	None	None	None	Noticable
NCA02	7429 54	"33A ALEXANDRA AV, WESTMEAD"	1	RES	59	54	52	42	Y		50.6	53.5		0	0	0	8.6	-	8.6	None	None	None	Noticable
NCA02	7429 55	"11 MOREE AV, WESTMEAD"	1	RES	59	54	52	42	Y		56.5	59.4		0	2.5	4.5	14.5	-	14.5	None	Noticable	Noticable	Clearly Audible
NCA02	7429 56	"18 BAILEY ST, WESTMEAD"	1	RES	59	54	52	42			45.1	48		0	0	0	3.1	-	3.1	None	None	None	Noticable
NCA02	7429 57	"18 BAILEY ST, WESTMEAD"	2	RES	59	54	52	42			46	48.9		0	0	0	4	-	4	None	None	None	Noticable
NCA02	7429 58	"18 BAILEY ST, WESTMEAD"	3	RES	59	54	52	42			48.6	51.5		0	0	0	6.6	-	6.6	None	None	None	Noticable
NCA02	7429 60	"7 GOWRIE CR, WESTMEAD"	1	RES	59	54	52	42			47.9	50.8		0	0	0	5.9	-	5.9	None	None	None	Noticable
NCA02	7429 61	"1-3 SCHOOL PDE, WESTMEAD"	1	RES	59	54	52	42			45.5	48.4		0	0	0	3.5	-	3.5	None	None	None	Noticable
NCA02	7429 62	"13 FENWICK PL, WESTMEAD"	1	RES	59	54	52	42			46.4	49.3		0	0	0	4.4	-	4.4	None	None	None	Noticable
NCA02	7429 63	"56 ALEXANDRA AV, WESTMEAD"	1	RES	59	54	52	42			43.2	46.1		0	0	0	1.2	-	1.2	None	None	None	Noticable
NCA02	7429 64	"27 HASSALL ST, WESTMEAD"	1	RES	59	54	52	42			49.1	52		0	0	0	7.1	-	7.1	None	None	None	Noticable
NCA02	7429 65	"27 HASSALL ST, WESTMEAD"	2	RES	59	54	52	42	Y		50.8	53.7		0	0	0	8.8	-	8.8	None	None	None	Noticable
NCA02	7429 66	"27 HASSALL ST, WESTMEAD"	3	RES	59	54	52	42	Y		53.2	56.1		0	0	1.2	11.2	-	11.2	None	None	Noticable	Clearly Audible
NCA02	7429 67	"75 HOUISON ST, WESTMEAD"	1	RES	59	54	52	42			45.2	48.1		0	0	0	3.2	-	3.2	None	None	None	Noticable
NCA02	7429 68	"75 HOUISON ST, WESTMEAD"	2	RES	59	54	52	42			46.3	49.2		0	0	0	4.3	-	4.3	None	None	None	Noticable
NCA02	7429 69	"25 MOREE AV, WESTMEAD"	1	RES	59	54	52	42	Y		54.5	57.4		0	0.5	2.5	12.5	-	12.5	None	Noticable	Noticable	Clearly Audible
NCA02	7429 70	"12 PYE ST, WESTMEAD"	1	RES	59	54	52	42			44.4	47.3		0	0	0	2.4	-	2.4	None	None	None	Noticable
NCA02	7429 74	"48 GRAND AV, WESTMEAD"	1	RES	59	54	52	42	Y		51.6	54.5		0	0	0	9.6	-	9.6	None	None	None	Noticable
NCA02	7429 77	"41 AUSTRAL AV, WESTMEAD"	1	RES	59	54	52	42			47.7	50.6		0	0	0	5.7	-	5.7	None	None	None	Noticable
NCA02	7429 78	"41 AUSTRAL AV, WESTMEAD"	2	RES	59	54	52	42			48.3	51.2		0	0	0	6.3	-	6.3	None	None	None	Noticable
NCA02	7429 80	"14 NOLAN CR, WESTMEAD"	1	RES	59	54	52	42			49.3	52.2		0	0	0	7.3	-	7.3	None	None	None	Noticable
NCA02	7429 81	"41 MOREE AV, WESTMEAD"	1	RES	59	54	52	42	Y		51.5	54.4		0	0	0	9.5	-	9.5	None	None	None	Noticable
NCA02	7429 82	"14 RALPH ST, WESTMEAD"	1	RES	59	54	52	42	Y		50.7	53.6		0	0	0	8.7	-	8.7	None	None	None	Noticable
NCA02	7429 83	"14 RALPH ST, WESTMEAD"	2	RES	59	54	52	42	Y		51.7	54.6		0	0	0	9.7	-	9.7	None	None	None	Noticable
NCA02	7429 84	"1 RALPH ST, WESTMEAD"	1	RES	59	54	52	42			45.2	48.1		0	0	0	3.2	-	3.2	None	None	None	Noticable
NCA02	7429 85	"59-61 GOOD ST, WESTMEAD"	1	RES	59	54	52	42			47	49.9		0	0	0	5	-	5	None	None	None	Noticable
NCA02	7429 86	"59-61 GOOD ST, WESTMEAD"	2	RES	59	54	52	42			47.9	50.8		0	0	0	5.9	-	5.9	None	None	None	Noticable
NCA02	7429 87	"59-61 GOOD ST, WESTMEAD"	3	RES	59	54	52	42			48.6	51.5		0	0	0	6.6	-	6.6	None	None	None	Noticable

Construction noise impact statement

NCA02	7429 88	"7 DREW ST, WESTMEAD"	1	RES	59	54	52	42			47.3	50.2		0	0	0	5.3	-	5.3	None	None	None	Noticable
NCA02	7429 89	"58 ALEXANDRA AV, WESTMEAD"	1	RES	59	54	52	42			42.3	45.2		0	0	0	0.3	-	0.3	None	None	None	Noticable
NCA02	7429 90	"115 HAWKESBURY RD, WESTMEAD"	1	COM	70	70	70	70			75.5	78.4	Y	5.5	5.5	5.5	5.5	-	5.5	Noticable	Noticable	Noticable	Noticable
NCA02	7429 91	"71 HOUISON ST, WESTMEAD"	1	RES	59	54	52	42			45.2	48.1		0	0	0	3.2	-	3.2	None	None	None	Noticable
NCA02	7429 92	"31 MOREE AV, WESTMEAD"	1	RES	59	54	52	42	Y		52.9	55.8		0	0	0.9	10.9	-	10.9	None	None	Noticable	Clearly Audible
NCA02	7429 93	"3 MOREE AV, WESTMEAD"	1	RES	59	54	52	42	Y		50.7	53.6		0	0	0	8.7	-	8.7	None	None	None	Noticable
NCA02	7429 94	"8 SCHOOL PDE, WESTMEAD"	1	RES	59	54	52	42			48.4	51.3		0	0	0	6.4	-	6.4	None	None	None	Noticable
NCA02	7429 95	"5-7 PRIDDLE ST, WESTMEAD"	1	RES	59	54	52	42	Y		57.4	60.3		0	3.4	5.4	15.4	-	15.4	None	Noticable	Noticable	Clearly Audible
NCA02	7429 96	"5-7 PRIDDLE ST, WESTMEAD"	2	RES	59	54	52	42	Y		57.5	60.4		0	3.5	5.5	15.5	-	15.5	None	Noticable	Noticable	Clearly Audible
NCA02	7429 97	"5-7 PRIDDLE ST, WESTMEAD"	3	RES	59	54	52	42	Y		57.8	60.7		0	3.8	5.8	15.8	-	15.8	None	Noticable	Noticable	Clearly Audible
NCA02	7429 98	"19 MOREE AV, WESTMEAD"	1	RES	59	54	52	42			45	47.9		0	0	0	3	-	3	None	None	None	Noticable
NCA02	7430 02	"43 HOUISON ST, WESTMEAD"	1	RES	59	54	52	42			44.6	47.5		0	0	0	2.6	-	2.6	None	None	None	Noticable
NCA02	7430 03	"43 HOUISON ST, WESTMEAD"	2	RES	59	54	52	42			48.9	51.8		0	0	0	6.9	-	6.9	None	None	None	Noticable
NCA02	7430 07	"17 DREW ST, WESTMEAD"	1	RES	59	54	52	42			42.2	45.1		0	0	0	0.2	-	0.2	None	None	None	Noticable
NCA02	7430 12	"24 GOOD ST, WESTMEAD"	1	RES	59	54	52	42			42.9	45.8		0	0	0	0.9	-	0.9	None	None	None	Noticable
NCA02	7430 14	"35 HOUISON ST, WESTMEAD"	1	RES	59	54	52	42			47.8	50.7		0	0	0	5.8	-	5.8	None	None	None	Noticable
NCA02	7430 16	"29 HOUISON ST, WESTMEAD"	1	RES	59	54	52	42			45.9	48.8		0	0	0	3.9	-	3.9	None	None	None	Noticable
NCA02	7430 19	"25A GOOD ST, WESTMEAD"	1	RES	59	54	52	42			44.9	47.8		0	0	0	2.9	-	2.9	None	None	None	Noticable
NCA02	7430 20	"25A GOOD ST, WESTMEAD"	2	RES	59	54	52	42			45	47.9		0	0	0	3	-	3	None	None	None	Noticable
NCA02	7430 21	"25A GOOD ST, WESTMEAD"	3	RES	59	54	52	42			45.8	48.7		0	0	0	3.8	-	3.8	None	None	None	Noticable
NCA02	7430 23	"22A GOOD ST, WESTMEAD"	2	RES	59	54	52	42			42.5	45.4		0	0	0	0.5	-	0.5	None	None	None	Noticable
NCA02	7430 32	"33-35 GOOD ST, WESTMEAD"	1	RES	59	54	52	42			48.4	51.3		0	0	0	6.4	-	6.4	None	None	None	Noticable
NCA02	7430 33	"33-35 GOOD ST, WESTMEAD"	2	RES	59	54	52	42			48.7	51.6		0	0	0	6.7	-	6.7	None	None	None	Noticable
NCA02	7430 34	"33-35 GOOD ST, WESTMEAD"	3	RES	59	54	52	42			48.1	51		0	0	0	6.1	-	6.1	None	None	None	Noticable
NCA02	7430 37	"38 AMOS ST, WESTMEAD"	1	RES	59	54	52	42			43.9	46.8		0	0	0	1.9	-	1.9	None	None	None	Noticable
NCA02	7430 39	"2 BOOTH ST, WESTMEAD"	2	RES	59	54	52	42			44	46.9		0	0	0	2	-	2	None	None	None	Noticable
NCA02	7430 48	"19 AMOS ST, WESTMEAD"	1	RES	59	54	52	42			45.9	48.8		0	0	0	3.9	-	3.9	None	None	None	Noticable
NCA02	7430 49	"THE PANAMERA 19 LICHEN PL, WESTMEAD"	1	RES	59	54	52	42			45.6	48.5		0	0	0	3.6	-	3.6	None	None	None	Noticable
NCA02	7430 50	"THE PANAMERA 19 LICHEN PL, WESTMEAD"	2	RES	59	54	52	42			46.5	49.4		0	0	0	4.5	-	4.5	None	None	None	Noticable
NCA02	7430 51	"THE PANAMERA 19 LICHEN PL, WESTMEAD"	3	RES	59	54	52	42			46.6	49.5		0	0	0	4.6	-	4.6	None	None	None	Noticable
NCA02	7430 52	"THE PANAMERA 19 LICHEN PL, WESTMEAD"	4	RES	59	54	52	42			46.7	49.6		0	0	0	4.7	-	4.7	None	None	None	Noticable
NCA02	7430 75	"4-6 DREW ST, WESTMEAD"	1	RES	59	54	52	42			42.4	45.3		0	0	0	0.4	-	0.4	None	None	None	Noticable
NCA02	7430 76	"4-6 DREW ST, WESTMEAD"	2	RES	59	54	52	42			48.2	51.1		0	0	0	6.2	-	6.2	None	None	None	Noticable
NCA02	7430 77	"1-3 BELGIAN ST, WESTMEAD"	2	RES	59	54	52	42			44.7	47.6		0	0	0	2.7	-	2.7	None	None	None	Noticable
NCA02	7430 78	"1-3 BELGIAN ST, WESTMEAD"	3	RES	59	54	52	42			47.8	50.7		0	0	0	5.8	-	5.8	None	None	None	Noticable
NCA02	7430 79	"1-3 BELGIAN ST, WESTMEAD"	1	RES	59	54	52	42			42.2	45.1		0	0	0	0.2	-	0.2	None	None	None	Noticable

Construction noise impact statement

NCA02	7430 80	"31 HOUISON ST, WESTMEAD"	1	RES	59	54	52	42			47.5	50.4	0	0	0	5.5	-	5.5	None	None	None	Noticable
NCA02	7430 82	"22-24A PARKSIDE LANE, WESTMEAD"	4	RES	59	54	52	42			48.1	51	0	0	0	6.1	-	6.1	None	None	None	Noticable
NCA02	7430 83	"22-24A PARKSIDE LANE, WESTMEAD"	1	RES	59	54	52	42			47.3	50.2	0	0	0	5.3	-	5.3	None	None	None	Noticable
NCA02	7430 84	"22-24A PARKSIDE LANE, WESTMEAD"	2	RES	59	54	52	42			47.8	50.7	0	0	0	5.8	-	5.8	None	None	None	Noticable
NCA02	7430 85	"22-24A PARKSIDE LANE, WESTMEAD"	3	RES	59	54	52	42			47.9	50.8	0	0	0	5.9	-	5.9	None	None	None	Noticable
NCA02	7430 89	"13 AMOS ST, WESTMEAD"	1	RES	59	54	52	42			43	45.9	0	0	0	1	-	1	None	None	None	Noticable
NCA02	7430 90	"37 AMOS ST, WESTMEAD"	1	RES	59	54	52	42			47.5	50.4	0	0	0	5.5	-	5.5	None	None	None	Noticable
NCA02	7430 91	"37 AMOS ST, WESTMEAD"	2	RES	59	54	52	42			47.8	50.7	0	0	0	5.8	-	5.8	None	None	None	Noticable
NCA02	7430 92	"37 HOUISON ST, WESTMEAD"	1	RES	59	54	52	42			47.8	50.7	0	0	0	5.8	-	5.8	None	None	None	Noticable
NCA02	7430 99	"39 HOUISON ST, WESTMEAD"	1	RES	59	54	52	42			47.7	50.6	0	0	0	5.7	-	5.7	None	None	None	Noticable
NCA02	7431 13	"2 DREW ST, WESTMEAD"	1	RES	59	54	52	42			47.8	50.7	0	0	0	5.8	-	5.8	None	None	None	Noticable
NCA02	7431 25	"31 AMOS ST, WESTMEAD"	1	RES	59	54	52	42			43.3	46.2	0	0	0	1.3	-	1.3	None	None	None	Noticable
NCA02	7431 26	"31 AMOS ST, WESTMEAD"	2	RES	59	54	52	42			46.7	49.6	0	0	0	4.7	-	4.7	None	None	None	Noticable
NCA02	7431 27	"6 AMOS ST, WESTMEAD"	1	RES	59	54	52	42			45.1	48	0	0	0	3.1	-	3.1	None	None	None	Noticable
NCA02	7431 28	"6 AMOS ST, WESTMEAD"	2	RES	59	54	52	42			45.2	48.1	0	0	0	3.2	-	3.2	None	None	None	Noticable
NCA02	7431 29	"6 AMOS ST, WESTMEAD"	3	RES	59	54	52	42			45.2	48.1	0	0	0	3.2	-	3.2	None	None	None	Noticable
NCA02	7431 32	"23-25 DREW ST, WESTMEAD"	1	RES	59	54	52	42			42.5	45.4	0	0	0	0.5	-	0.5	None	None	None	Noticable
NCA02	7431 38	"19 DREW ST, WESTMEAD"	1	RES	59	54	52	42			43.3	46.2	0	0	0	1.3	-	1.3	None	None	None	Noticable
NCA02	7431 39	"12 AMOS ST, WESTMEAD"	1	RES	59	54	52	42			45.5	48.4	0	0	0	3.5	-	3.5	None	None	None	Noticable
NCA02	7431 49	"22 DREW ST, WESTMEAD"	1	RES	59	54	52	42			47.4	50.3	0	0	0	5.4	-	5.4	None	None	None	Noticable
NCA02	7431 50	"22 DREW ST, WESTMEAD"	2	RES	59	54	52	42			47.9	50.8	0	0	0	5.9	-	5.9	None	None	None	Noticable
NCA02	7431 51	"36 GOOD ST, WESTMEAD"	2	RES	59	54	52	42			48.3	51.2	0	0	0	6.3	-	6.3	None	None	None	Noticable
NCA02	7431 52	"36 GOOD ST, WESTMEAD"	1	RES	59	54	52	42			43.4	46.3	0	0	0	1.4	-	1.4	None	None	None	Noticable
NCA02	7431 53	"29 AMOS ST, WESTMEAD"	1	RES	59	54	52	42			44.2	47.1	0	0	0	2.2	-	2.2	None	None	None	Noticable
NCA02	7431 56	"4-6 DREW ST, WESTMEAD"	1	RES	59	54	52	42			42.8	45.7	0	0	0	0.8	-	0.8	None	None	None	Noticable
NCA02	7431 59	"34 AMOS ST, WESTMEAD"	1	RES	59	54	52	42			44	46.9	0	0	0	2	-	2	None	None	None	Noticable
NCA02	7431 69	"25-26 PARKSIDE LANE, WESTMEAD"	1	RES	59	54	52	42			47.3	50.2	0	0	0	5.3	-	5.3	None	None	None	Noticable
NCA02	7431 70	"25-26 PARKSIDE LANE, WESTMEAD"	2	RES	59	54	52	42			48.2	51.1	0	0	0	6.2	-	6.2	None	None	None	Noticable
NCA02	7431 71	"25-26 PARKSIDE LANE, WESTMEAD"	3	RES	59	54	52	42			48.3	51.2	0	0	0	6.3	-	6.3	None	None	None	Noticable
NCA02	7431 72	"25-26 PARKSIDE LANE, WESTMEAD"	4	RES	59	54	52	42	Y		49.6	52.5	0	0	0	7.6	-	7.6	None	None	None	Noticable
NCA02	7431 73	"39 AMOS ST, WESTMEAD"	1	RES	59	54	52	42			47.7	50.6	0	0	0	5.7	-	5.7	None	None	None	Noticable
NCA02	7431 74	"39 AMOS ST, WESTMEAD"	2	RES	59	54	52	42			47.9	50.8	0	0	0	5.9	-	5.9	None	None	None	Noticable
NCA02	7431 75	"43 HOUISON ST, WESTMEAD"	1	RES	59	54	52	42			47.5	50.4	0	0	0	5.5	-	5.5	None	None	None	Noticable
NCA02	7431 89	"27 GOOD ST, WESTMEAD"	2	RES	59	54	52	42			44.3	47.2	0	0	0	2.3	-	2.3	None	None	None	Noticable
NCA02	7431 90	"27 GOOD ST, WESTMEAD"	3	RES	59	54	52	42			46	48.9	0	0	0	4	-	4	None	None	None	Noticable
NCA02	7431 94	"1 AMOS ST, WESTMEAD"	2	RES	59	54	52	42			43.9	46.8	0	0	0	1.9	-	1.9	None	None	None	Noticable

Construction noise impact statement

NCA02	7431 95	"1 AMOS ST, WESTMEAD"	3	RES	59	54	52	42			43.9	46.8	0	0	0	1.9	-	1.9	None	None	None	Noticable
NCA02	7431 96	"1 AMOS ST, WESTMEAD"	4	RES	59	54	52	42			46.8	49.7	0	0	0	4.8	-	4.8	None	None	None	Noticable
NCA02	7431 97	"1 AMOS ST, WESTMEAD"	5	RES	59	54	52	42			47	49.9	0	0	0	5	-	5	None	None	None	Noticable
NCA02	7432 00	"6-8 LICHEN PL, WESTMEAD"	3	RES	59	54	52	42			44.1	47	0	0	0	2.1	-	2.1	None	None	None	Noticable
NCA02	7432 01	"3-7 AMOS ST, WESTMEAD"	2	RES	59	54	52	42			43	45.9	0	0	0	1	-	1	None	None	None	Noticable
NCA02	7432 02	"3-7 AMOS ST, WESTMEAD"	3	RES	59	54	52	42			44.6	47.5	0	0	0	2.6	-	2.6	None	None	None	Noticable
NCA02	7432 03	"3-7 AMOS ST, WESTMEAD"	4	RES	59	54	52	42			45.6	48.5	0	0	0	3.6	-	3.6	None	None	None	Noticable
NCA02	7432 04	"3-7 AMOS ST, WESTMEAD"	1	RES	59	54	52	42			42.8	45.7	0	0	0	0.8	-	0.8	None	None	None	Noticable
NCA02	7432 06	"18 AMOS ST, WESTMEAD"	1	RES	59	54	52	42			46.8	49.7	0	0	0	4.8	-	4.8	None	None	None	Noticable
NCA02	7432 07	"18 AMOS ST, WESTMEAD"	2	RES	59	54	52	42			47.3	50.2	0	0	0	5.3	-	5.3	None	None	None	Noticable
NCA02	7432 12	"29-31 GOOD ST, WESTMEAD"	1	RES	59	54	52	42			46.5	49.4	0	0	0	4.5	-	4.5	None	None	None	Noticable
NCA02	7432 14	"10 DREW ST, WESTMEAD"	1	RES	59	54	52	42			48.2	51.1	0	0	0	6.2	-	6.2	None	None	None	Noticable
NCA02	7432 21	"8 DREW ST, WESTMEAD"	1	RES	59	54	52	42			44.9	47.8	0	0	0	2.9	-	2.9	None	None	None	Noticable
NCA02	7432 22	"8 DREW ST, WESTMEAD"	2	RES	59	54	52	42			49.3	52.2	0	0	0	7.3	-	7.3	None	None	None	Noticable
NCA02	7432 25	"22-24A PARKSIDE LANE, WESTMEAD"	1	RES	59	54	52	42			43.5	46.4	0	0	0	1.5	-	1.5	None	None	None	Noticable
NCA02	7432 26	"22-24A PARKSIDE LANE, WESTMEAD"	2	RES	59	54	52	42			44.6	47.5	0	0	0	2.6	-	2.6	None	None	None	Noticable
NCA02	7432 27	"22-24A PARKSIDE LANE, WESTMEAD"	3	RES	59	54	52	42			44.8	47.7	0	0	0	2.8	-	2.8	None	None	None	Noticable
NCA02	7432 38	"41 HOUISON ST, WESTMEAD"	1	RES	59	54	52	42			47.3	50.2	0	0	0	5.3	-	5.3	None	None	None	Noticable
NCA02	7432 43	"27 GOOD ST, WESTMEAD"	1	RES	59	54	52	42			43.4	46.3	0	0	0	1.4	-	1.4	None	None	None	Noticable
NCA02	7432 44	"27 GOOD ST, WESTMEAD"	2	RES	59	54	52	42			45.3	48.2	0	0	0	3.3	-	3.3	None	None	None	Noticable
NCA02	7432 45	"27 GOOD ST, WESTMEAD"	3	RES	59	54	52	42			45.5	48.4	0	0	0	3.5	-	3.5	None	None	None	Noticable
NCA02	7432 65	"2-4 AMOS ST, PARRAMATTA"	1	RES	59	54	52	42			44.8	47.7	0	0	0	2.8	-	2.8	None	None	None	Noticable
NCA02	7432 66	"2-4 AMOS ST, PARRAMATTA"	2	RES	59	54	52	42			44.9	47.8	0	0	0	2.9	-	2.9	None	None	None	Noticable
NCA02	7432 67	"2-4 AMOS ST, PARRAMATTA"	3	RES	59	54	52	42			44.9	47.8	0	0	0	2.9	-	2.9	None	None	None	Noticable
NCA02	7432 68	"2-4 AMOS ST, PARRAMATTA"	4	RES	59	54	52	42			44.9	47.8	0	0	0	2.9	-	2.9	None	None	None	Noticable
NCA02	7432 69	"2-4 AMOS ST, PARRAMATTA"	5	RES	59	54	52	42			45.3	48.2	0	0	0	3.3	-	3.3	None	None	None	Noticable
NCA02	7432 70	"2-4 AMOS ST, PARRAMATTA"	6	RES	59	54	52	42			45.5	48.4	0	0	0	3.5	-	3.5	None	None	None	Noticable
NCA02	7432 71	"2-4 AMOS ST, PARRAMATTA"	7	RES	59	54	52	42			45.5	48.4	0	0	0	3.5	-	3.5	None	None	None	Noticable
NCA02	7432 72	"14 AMOS ST, WESTMEAD"	1	RES	59	54	52	42			46.7	49.6	0	0	0	4.7	-	4.7	None	None	None	Noticable
NCA02	7432 73	"14 AMOS ST, WESTMEAD"	2	RES	59	54	52	42			46.8	49.7	0	0	0	4.8	-	4.8	None	None	None	Noticable
NCA02	7432 75	"18 THOMAS MAY PL, WESTMEAD"	2	RES	59	54	52	42			46.2	49.1	0	0	0	4.2	-	4.2	None	None	None	Noticable
NCA02	7432 76	"18 THOMAS MAY PL, WESTMEAD"	3	RES	59	54	52	42			46.3	49.2	0	0	0	4.3	-	4.3	None	None	None	Noticable
NCA02	7432 80	"16 DREW ST, WESTMEAD"	1	RES	59	54	52	42			46.7	49.6	0	0	0	4.7	-	4.7	None	None	None	Noticable
NCA02	7432 90	15-17 THOMAS MAY	3	RES	59	54	52	42			44.2	47.1	0	0	0	2.2	-	2.2	None	None	None	Noticable
NCA02	7432 91	"11 DREW ST, WESTMEAD"	1	RES	59	54	52	42			43.8	46.7	0	0	0	1.8	-	1.8	None	None	None	Noticable
NCA02	7432 97	"2-4 AMOS ST, PARRAMATTA"	3	RES	59	54	52	42			42.1	45	0	0	0	0.1	-	0.1	None	None	None	Noticable

Construction noise impact statement

NCA02	7432 98	"2-4 AMOS ST, PARRAMATTA"	4	RES	59	54	52	42			45.2	48.1		0	0	0	3.2	-	3.2	None	None	None	Noticable
NCA02	7432 99	"2-4 AMOS ST, PARRAMATTA"	5	RES	59	54	52	42			45.3	48.2		0	0	0	3.3	-	3.3	None	None	None	Noticable
NCA02	7433 00	"2-4 AMOS ST, PARRAMATTA"	6	RES	59	54	52	42			45.3	48.2		0	0	0	3.3	-	3.3	None	None	None	Noticable
NCA02	7433 01	"2-4 AMOS ST, PARRAMATTA"	7	RES	59	54	52	42			45.4	48.3		0	0	0	3.4	-	3.4	None	None	None	Noticable
NCA02	7433 02	"33 AMOS ST, WESTMEAD"	1	RES	59	54	52	42			42.1	45		0	0	0	0.1	-	0.1	None	None	None	Noticable
NCA02	7433 05	"20 AMOS ST, WESTMEAD"	1	RES	59	54	52	42			42.8	45.7		0	0	0	0.8	-	0.8	None	None	None	Noticable
NCA02	7433 08	"36 GOOD ST, WESTMEAD"	2	RES	59	54	52	42			47.6	50.5		0	0	0	5.6	-	5.6	None	None	None	Noticable
NCA02	7433 09	"32A GOOD ST, WESTMEAD"	1	RES	59	54	52	42			43.7	46.6		0	0	0	1.7	-	1.7	None	None	None	Noticable
NCA02	7433 13	"30 GOOD ST, WESTMEAD"	2	RES	59	54	52	42			47.1	50		0	0	0	5.1	-	5.1	None	None	None	Noticable
NCA02	7433 14	"14 DREW ST, WESTMEAD"	1	RES	59	54	52	42			47.7	50.6		0	0	0	5.7	-	5.7	None	None	None	Noticable
NCA02	7433 17	"36 AMOS ST, WESTMEAD"	1	RES	59	54	52	42			43.7	46.6		0	0	0	1.7	-	1.7	None	None	None	Noticable
NCA02	7433 18	"22 AMOS ST, WESTMEAD"	1	RES	59	54	52	42			42.9	45.8		0	0	0	0.9	-	0.9	None	None	None	Noticable
NCA02	7433 28	"29-31 GOOD ST, WESTMEAD"	2	RES	59	54	52	42			45.4	48.3		0	0	0	3.4	-	3.4	None	None	None	Noticable
NCA02	7433 29	"29-31 GOOD ST, WESTMEAD"	3	RES	59	54	52	42			46.4	49.3		0	0	0	4.4	-	4.4	None	None	None	Noticable
NCA02	7433 30	"29-31 GOOD ST, WESTMEAD"	1	RES	59	54	52	42			43.9	46.8		0	0	0	1.9	-	1.9	None	None	None	Noticable
NCA02	7433 31	"20 LICHEN PL, WESTMEAD"	1	RES	59	54	52	42			45.3	48.2		0	0	0	3.3	-	3.3	None	None	None	Noticable
NCA02	7433 32	"20 LICHEN PL, WESTMEAD"	2	RES	59	54	52	42			45.8	48.7		0	0	0	3.8	-	3.8	None	None	None	Noticable
NCA02	7433 36	"25 AMOS ST, WESTMEAD"	1	RES	59	54	52	42			46.1	49		0	0	0	4.1	-	4.1	None	None	None	Noticable
NCA02	7433 38	"9 DREW ST, WESTMEAD"	1	RES	59	54	52	42			47.2	50.1		0	0	0	5.2	-	5.2	None	None	None	Noticable
NCA02	7433 43	"36A AMOS ST, WESTMEAD"	1	RES	59	54	52	42			42.8	45.7		0	0	0	0.8	-	0.8	None	None	None	Noticable
NCA02	7433 44	"36A AMOS ST, WESTMEAD"	2	RES	59	54	52	42			46	48.9		0	0	0	4	-	4	None	None	None	Noticable
NCA02	7433 47	"34 AMOS ST, WESTMEAD"	1	RES	59	54	52	42			43.5	46.4		0	0	0	1.5	-	1.5	None	None	None	Noticable
NCA02	7433 50	"37 HOUISON ST, WESTMEAD"	1	RES	59	54	52	42			47.7	50.6		0	0	0	5.7	-	5.7	None	None	None	Noticable
NCA02	7433 77	"17 AMOS ST, WESTMEAD"	1	RES	59	54	52	42			43.2	46.1		0	0	0	1.2	-	1.2	None	None	None	Noticable
NCA02	7433 89	"22-24A PARKSIDE LANE, WESTMEAD"	3	RES	59	54	52	42			44.7	47.6		0	0	0	2.7	-	2.7	None	None	None	Noticable
NCA02	7433 95	"12 DREW ST, WESTMEAD"	1	RES	59	54	52	42			47.5	50.4		0	0	0	5.5	-	5.5	None	None	None	Noticable
NCA02	7433 96	"12 DREW ST, WESTMEAD"	2	RES	59	54	52	42			48.8	51.7		0	0	0	6.8	-	6.8	None	None	None	Noticable
NCA02	7433 97	"21 AMOS ST, WESTMEAD"	1	RES	59	54	52	42			45.3	48.2		0	0	0	3.3	-	3.3	None	None	None	Noticable
NCA02	7434 02	"9 AMOS ST, WESTMEAD"	1	RES	59	54	52	42			44	46.9		0	0	0	2	-	2	None	None	None	Noticable
NCA02	7434 07	"27 AMOS ST, WESTMEAD"	1	RES	59	54	52	42			44	46.9		0	0	0	2	-	2	None	None	None	Noticable
NCA02	7434 25	"36 GOOD ST, WESTMEAD"	2	RES	59	54	52	42			48.5	51.4		0	0	0	6.5	-	6.5	None	None	None	Noticable
NCA02	7434 38	"10 AMOS ST, WESTMEAD"	1	RES	59	54	52	42			44.7	47.6		0	0	0	2.7	-	2.7	None	None	None	Noticable
NCA02	7434 41	"35 AMOS ST, WESTMEAD"	1	RES	59	54	52	42			44.2	47.1		0	0	0	2.2	-	2.2	None	None	None	Noticable
NCA02	7434 45	"16 AMOS ST, WESTMEAD"	1	RES	59	54	52	42			44.5	47.4		0	0	0	2.5	-	2.5	None	None	None	Noticable
NCA02	7434 46	"16 AMOS ST, WESTMEAD"	2	RES	59	54	52	42			47.1	50		0	0	0	5.1	-	5.1	None	None	None	Noticable
NCA02	7434 50	"30A GOOD ST, WESTMEAD"	1	RES	59	54	52	42			46.2	49.1		0	0	0	4.2	-	4.2	None	None	None	Noticable

Construction noise impact statement

NCA02	7434 52	"20A DREW ST, WESTMEAD"	1	RES	59	54	52	42			46.9	49.8		0	0	0	4.9	-	4.9	None	None	None	Noticable
NCA02	7434 53	"20A DREW ST, WESTMEAD"	2	RES	59	54	52	42			47.2	50.1		0	0	0	5.2	-	5.2	None	None	None	Noticable
NCA02	7434 56	"34 GOOD ST, WESTMEAD"	1	RES	59	54	52	42			43.3	46.2		0	0	0	1.3	-	1.3	None	None	None	Noticable
NCA02	7434 60	"24 DREW ST, WESTMEAD"	1	RES	59	54	52	42			47.3	50.2		0	0	0	5.3	-	5.3	None	None	None	Noticable
NCA02	7434 61	"24 DREW ST, WESTMEAD"	2	RES	59	54	52	42			47.7	50.6		0	0	0	5.7	-	5.7	None	None	None	Noticable
NCA02	7434 63	"1 DREW ST, WESTMEAD"	1	RES	59	54	52	42			48.1	51		0	0	0	6.1	-	6.1	None	None	None	Noticable
NCA02	7434 64	"1 DREW ST, WESTMEAD"	2	RES	59	54	52	42			48.4	51.3		0	0	0	6.4	-	6.4	None	None	None	Noticable
NCA02	7434 71	"21 AMOS ST, WESTMEAD"	1	RES	59	54	52	42			43.5	46.4		0	0	0	1.5	-	1.5	None	None	None	Noticable
NCA02	7434 82	"23 AMOS ST, WESTMEAD"	1	RES	59	54	52	42			44.2	47.1		0	0	0	2.2	-	2.2	None	None	None	Noticable
NCA02	7434 83	"25 AMOS ST, WESTMEAD"	1	RES	59	54	52	42			46.5	49.4		0	0	0	4.5	-	4.5	None	None	None	Noticable
NCA01	7435 74	"1 MAPLE TREE RD, WESTMEAD"	1	RES	58	53	51	46			51	53.9		0	0	0	5	-	5	None	None	None	Noticable
NCA01	7435 75	"1 MAPLE TREE RD, WESTMEAD"	2	RES	58	53	51	46			52.6	55.5		0	0	1.6	6.6	-	6.6	None	None	Noticable	Noticable
NCA01	7435 76	"1 MAPLE TREE RD, WESTMEAD"	3	RES	58	53	51	46			53	55.9		0	0	2	7	-	7	None	None	Noticable	Noticable
NCA01	7435 77	"1 MAPLE TREE RD, WESTMEAD"	4	RES	58	53	51	46	Y		54.2	57.1		0	1.2	3.2	8.2	-	8.2	None	Noticable	Noticable	Noticable
NCA01	7435 78	"1 MAPLE TREE RD, WESTMEAD"	5	RES	58	53	51	46	Y		54.8	57.7		0	1.8	3.8	8.8	-	8.8	None	Noticable	Noticable	Noticable
NCA01	7435 79	"1 MAPLE TREE RD, WESTMEAD"	6	RES	58	53	51	46	Y		55.3	58.2		0	2.3	4.3	9.3	-	9.3	None	Noticable	Noticable	Noticable
NCA01	7435 80	"1 MAPLE TREE RD, WESTMEAD"	7	RES	58	53	51	46	Y		55.7	58.6		0	2.7	4.7	9.7	-	9.7	None	Noticable	Noticable	Noticable
NCA01	7435 81	"1 MAPLE TREE RD, WESTMEAD"	8	RES	58	53	51	46	Y		57	59.9		0	4	6	11	-	11	None	Noticable	Noticable	Clearly Audible
NCA01	7435 82	"1 MAPLE TREE RD, WESTMEAD"	9	RES	58	53	51	46	Y		57.4	60.3		0	4.4	6.4	11.4	-	11.4	None	Noticable	Noticable	Clearly Audible
NCA01	7435 83	"1 MAPLE TREE RD, WESTMEAD"	10	RES	58	53	51	46	Y		57.7	60.6		0	4.7	6.7	11.7	-	11.7	None	Noticable	Noticable	Clearly Audible
NCA01	7435 84	"1 MAPLE TREE RD, WESTMEAD"	11	RES	58	53	51	46	Y		57.9	60.8		0	4.9	6.9	11.9	-	11.9	None	Noticable	Noticable	Clearly Audible
NCA01	7435 85	"1 MAPLE TREE RD, WESTMEAD"	12	RES	58	53	51	46	Y		58	60.9		0	5	7	12	-	12	None	Noticable	Noticable	Clearly Audible
NCA01	7435 86	"1 MAPLE TREE RD, WESTMEAD"	13	RES	58	53	51	46	Y		58.2	61.1		0.2	5.2	7.2	12.2	-	12.2	Noticable	Noticable	Noticable	Clearly Audible
NCA01	7435 87	"1 MAPLE TREE RD, WESTMEAD"	14	RES	58	53	51	46	Y		57.8	60.7		0	4.8	6.8	11.8	-	11.8	None	Noticable	Noticable	Clearly Audible
NCA01	7435 88	"1 MAPLE TREE RD, WESTMEAD"	15	RES	58	53	51	46	Y		58.7	61.6		0.7	5.7	7.7	12.7	-	12.7	Noticable	Noticable	Noticable	Clearly Audible
NCA01	7435 89	"1 MAPLE TREE RD, WESTMEAD"	16	RES	58	53	51	46	Y		58.8	61.7		0.8	5.8	7.8	12.8	-	12.8	Noticable	Noticable	Noticable	Clearly Audible
NCA01	7436 02	"163B-171B HAWKESBURY RD, WESTMEAD"	1	RES	58	53	51	46			49.3	52.2		0	0	0	3.3	-	3.3	None	None	None	Noticable
NCA01	7436 03	"163B-171B HAWKESBURY RD, WESTMEAD"	2	RES	58	53	51	46			49.5	52.4		0	0	0	3.5	-	3.5	None	None	None	Noticable
NCA01	7436 04	"163B-171B HAWKESBURY RD, WESTMEAD"	3	RES	58	53	51	46			51.1	54		0	0	0.1	5.1	-	5.1	None	None	Noticable	Noticable
NCA01	7436 05	"163B-171B HAWKESBURY RD, WESTMEAD"	4	RES	58	53	51	46			52.1	55		0	0	1.1	6.1	-	6.1	None	None	Noticable	Noticable
NCA01	7436 28	"9 MAPLE TREE RD, WESTMEAD"	4	RES	58	53	51	46			46.1	49		0	0	0	0.1	-	0.1	None	None	None	Noticable
NCA01	7436 29	"9 MAPLE TREE RD, WESTMEAD"	5	RES	58	53	51	46			47.2	50.1		0	0	0	1.2	-	1.2	None	None	None	Noticable
NCA01	7436 30	"9 MAPLE TREE RD, WESTMEAD"	6	RES	58	53	51	46			48.3	51.2		0	0	0	2.3	-	2.3	None	None	None	Noticable
NCA01	7436 31	"9 MAPLE TREE RD, WESTMEAD"	7	RES	58	53	51	46			49.4	52.3		0	0	0	3.4	-	3.4	None	None	None	Noticable
NCA01	7436 32	"9 MAPLE TREE RD, WESTMEAD"	8	RES	58	53	51	46			50.5	53.4		0	0	0	4.5	-	4.5	None	None	None	Noticable
NCA01	7436 33	"9 MAPLE TREE RD, WESTMEAD"	9	RES	58	53	51	46	Y		54.2	57.1		0	1.2	3.2	8.2	-	8.2	None	Noticable	Noticable	Noticable

Construction noise impact statement

NCA01	7437 37	"159 HAWKESBURY RD, WESTMEAD"	2	RES	58	53	51	46			47	49.9		0	0	0	1	-	1	None	None	None	Noticable
NCA01	7437 38	"158 HAWKESBURY RD, WESTMEAD"	1	EDU	55	55	55	55			56.6	59.5		1.6	1.6	1.6	1.6	-	1.6	Noticable	Noticable	Noticable	Noticable
NCA01	7437 39	"158 HAWKESBURY RD, WESTMEAD"	2	EDU	55	55	55	55			56.8	59.7		1.8	1.8	1.8	1.8	-	1.8	Noticable	Noticable	Noticable	Noticable
NCA01	7437 40	"158 HAWKESBURY RD, WESTMEAD"	3	EDU	55	55	55	55			57	59.9		2	2	2	2	-	2	Noticable	Noticable	Noticable	Noticable
NCA01	7437 41	"158 HAWKESBURY RD, WESTMEAD"	4	EDU	55	55	55	55			57.2	60.1		2.2	2.2	2.2	2.2	-	2.2	Noticable	Noticable	Noticable	Noticable
NCA01	7437 42	"158 HAWKESBURY RD, WESTMEAD"	5	EDU	55	55	55	55			57.4	60.3		2.4	2.4	2.4	2.4	-	2.4	Noticable	Noticable	Noticable	Noticable
NCA01	7437 64	"163-171 HAWKESBURY RD, WESTMEAD"	2	RES	58	53	51	46			47.4	50.3		0	0	0	1.4	-	1.4	None	None	None	Noticable
NCA01	7437 65	"163-171 HAWKESBURY RD, WESTMEAD"	3	RES	58	53	51	46			50	52.9		0	0	0	4	-	4	None	None	None	Noticable
NCA01	7437 66	"163-171 HAWKESBURY RD, WESTMEAD"	4	RES	58	53	51	46			51.3	54.2		0	0	0.3	5.3	-	5.3	None	None	Noticable	Noticable
NCA01	7438 04	"163B-171B HAWKESBURY RD, WESTMEAD"	2	RES	58	53	51	46			49.3	52.2		0	0	0	3.3	-	3.3	None	None	None	Noticable
NCA01	7438 05	"163B-171B HAWKESBURY RD, WESTMEAD"	3	RES	58	53	51	46			51.1	54		0	0	0.1	5.1	-	5.1	None	None	Noticable	Noticable
NCA01	7438 06	"163B-171B HAWKESBURY RD, WESTMEAD"	4	RES	58	53	51	46			51.8	54.7		0	0	0.8	5.8	-	5.8	None	None	Noticable	Noticable
NCA01	7438 14	"7 MAPLE TREE RD, WESTMEAD"	1	RES	58	53	51	46	Y		54.7	57.6		0	1.7	3.7	8.7	-	8.7	None	Noticable	Noticable	Noticable
NCA01	7438 15	"7 MAPLE TREE RD, WESTMEAD"	2	RES	58	53	51	46	Y		55.2	58.1		0	2.2	4.2	9.2	-	9.2	None	Noticable	Noticable	Noticable
NCA01	7438 16	"7 MAPLE TREE RD, WESTMEAD"	3	RES	58	53	51	46	Y		55.2	58.1		0	2.2	4.2	9.2	-	9.2	None	Noticable	Noticable	Noticable
NCA01	7438 17	"7 MAPLE TREE RD, WESTMEAD"	4	RES	58	53	51	46	Y		55.1	58		0	2.1	4.1	9.1	-	9.1	None	Noticable	Noticable	Noticable
NCA01	7438 18	"7 MAPLE TREE RD, WESTMEAD"	5	RES	58	53	51	46	Y		55.5	58.4		0	2.5	4.5	9.5	-	9.5	None	Noticable	Noticable	Noticable
NCA01	7438 19	"7 MAPLE TREE RD, WESTMEAD"	6	RES	58	53	51	46	Y		55.8	58.7		0	2.8	4.8	9.8	-	9.8	None	Noticable	Noticable	Noticable
NCA01	7438 20	"7 MAPLE TREE RD, WESTMEAD"	7	RES	58	53	51	46	Y		55.9	58.8		0	2.9	4.9	9.9	-	9.9	None	Noticable	Noticable	Noticable
NCA01	7438 21	"7 MAPLE TREE RD, WESTMEAD"	8	RES	58	53	51	46	Y		56.1	59		0	3.1	5.1	10.1	-	10.1	None	Noticable	Noticable	Clearly Audible
NCA01	7438 22	"7 MAPLE TREE RD, WESTMEAD"	9	RES	58	53	51	46	Y		56.2	59.1		0	3.2	5.2	10.2	-	10.2	None	Noticable	Noticable	Clearly Audible
NCA01	7438 23	"7 MAPLE TREE RD, WESTMEAD"	10	RES	58	53	51	46	Y		56.4	59.3		0	3.4	5.4	10.4	-	10.4	None	Noticable	Noticable	Clearly Audible

C.2 Vibration

NCA	Receiver	Address	Land use	Vibration Impact
-----	----------	---------	----------	------------------

Appendix C Detailed predictions

C.7 Stage 7 - Line marking and signage

Construction noise impact statement

Assessment: Hawkesbury Road/ Priddle Street Intersection					NML, LAeq, 15 minute				Sleep, LMax		Predicted noise level, dBA		Exceedance summary										
NCA	Rec	Address	Flr	Land use	Day	O/day	Eve	Night	Screen	Awake	Cumulative LAeq, 15 minute	LMax	Highly Affected?	Exceed NML by (dB):				Exceed sleep disturbance by (dB):		Impact classification			
														Day	O/day	Eve	Night	Screen	Awake	Day	O/day	Eve	Night
NCA02	7421 90	"117 HAWKESBURY RD, WESTMEAD"	1	RES	59	54	52	42	Y		59.1	62.9		0.1	5.1	7.1	17.1	-	17.1	Noticable	Noticable	Noticable	Clearly Audible
NCA02	7422 59	"26-30 BAILEY ST, WESTMEAD"	2	RES	59	54	52	42			42.4	46.2		0	0	0	0.4	-	0.4	None	None	None	Noticable
NCA02	7422 60	"26-30 BAILEY ST, WESTMEAD"	3	RES	59	54	52	42			43.3	47.1		0	0	0	1.3	-	1.3	None	None	None	Noticable
NCA02	7422 68	"106 HAWKESBURY RD, WESTMEAD"	1	RES	59	54	52	42			42.1	45.9		0	0	0	0.1	-	0.1	None	None	None	Noticable
NCA02	7422 81	"37 HASSALL ST, WESTMEAD"	1	RES	59	54	52	42			46.2	50		0	0	0	4.2	-	4.2	None	None	None	Noticable
NCA02	7422 82	"37 HASSALL ST, WESTMEAD"	2	RES	59	54	52	42			47	50.8		0	0	0	5	-	5	None	None	None	Noticable
NCA02	7422 83	"123-129 HAWKESBURY RD, WESTMEAD"	1	RES	59	54	52	42	Y		51.5	55.3		0	0	0	9.5	-	9.5	None	None	None	Noticable
NCA02	7422 84	"123-129 HAWKESBURY RD, WESTMEAD"	2	RES	59	54	52	42	Y	Y	65.8	69.6		6.8	11.8	13.8	23.8	5	23.8	Noticable	Clearly Audible	Clearly Audible	Moderately Intrusive
NCA02	7422 85	"123-129 HAWKESBURY RD, WESTMEAD"	3	RES	59	54	52	42	Y	Y	65.5	69.3		6.5	11.5	13.5	23.5	4	23.5	Noticable	Clearly Audible	Clearly Audible	Moderately Intrusive
NCA02	7423 33	"24 PRIDDLE ST, WESTMEAD"	1	RES	59	54	52	42	Y		52.1	55.9		0	0	0.1	10.1	-	10.1	None	None	Noticable	Clearly Audible
NCA02	7424 33	"112 HAWKESBURY RD, WESTMEAD"	1	RES	59	54	52	42			45.5	49.3		0	0	0	3.5	-	3.5	None	None	None	Noticable
NCA02	7424 96	"22 PRIDDLE ST, WESTMEAD"	1	RES	59	54	52	42	Y		49.6	53.4		0	0	0	7.6	-	7.6	None	None	None	Noticable
NCA02	7424 97	"22 PRIDDLE ST, WESTMEAD"	2	RES	59	54	52	42	Y		50.9	54.7		0	0	0	8.9	-	8.9	None	None	None	Noticable
NCA02	7424 98	"22 PRIDDLE ST, WESTMEAD"	3	RES	59	54	52	42	Y		51.8	55.6		0	0	0	9.8	-	9.8	None	None	None	Noticable
NCA02	7425 63	"111 HAWKESBURY RD, WESTMEAD"	1	RES	59	54	52	42	Y		48.7	52.5		0	0	0	6.7	-	6.7	None	None	None	Noticable
NCA02	7425 64	"111 HAWKESBURY RD, WESTMEAD"	2	RES	59	54	52	42	Y		49.5	53.3		0	0	0	7.5	-	7.5	None	None	None	Noticable
NCA02	7425 99	"26 PRIDDLE ST, WESTMEAD"	1	RES	59	54	52	42	Y		54.9	58.7		0	0.9	2.9	12.9	-	12.9	None	Noticable	Noticable	Clearly Audible
NCA02	7426 41	"119 HAWKESBURY RD, WESTMEAD"	1	RES	59	54	52	42	Y		58.3	62.1		0	4.3	6.3	16.3	-	16.3	None	Noticable	Noticable	Clearly Audible
NCA02	7426 94	"21 PRIDDLE ST, WESTMEAD"	1	RES	59	54	52	42	Y		49.3	53.1		0	0	0	7.3	-	7.3	None	None	None	Noticable
NCA02	7426 95	"21 PRIDDLE ST, WESTMEAD"	2	RES	59	54	52	42	Y		50.2	54		0	0	0	8.2	-	8.2	None	None	None	Noticable
NCA02	7426 96	"21 PRIDDLE ST, WESTMEAD"	3	RES	59	54	52	42	Y		51	54.8		0	0	0	9	-	9	None	None	None	Noticable
NCA02	7426 97	"21 PRIDDLE ST, WESTMEAD"	4	RES	59	54	52	42	Y		51.2	55		0	0	0	9.2	-	9.2	None	None	None	Noticable
NCA02	7427 31	"119 HAWKESBURY RD, WESTMEAD"	1	RES	59	54	52	42	Y	Y	62.6	66.4		3.6	8.6	10.6	20.6	1	20.6	Noticable	Noticable	Clearly Audible	Moderately Intrusive
NCA02	7427 41	"110 HAWKESBURY RD, WESTMEAD"	1	RES	59	54	52	42			42.5	46.3		0	0	0	0.5	-	0.5	None	None	None	Noticable
NCA02	7427 45	"45-53 HASSALL ST, WESTMEAD"	2	RES	59	54	52	42			45	48.8		0	0	0	3	-	3	None	None	None	Noticable
NCA02	7427 46	"45-53 HASSALL ST, WESTMEAD"	3	RES	59	54	52	42			45.6	49.4		0	0	0	3.6	-	3.6	None	None	None	Noticable
NCA02	7427 47	"45-53 HASSALL ST, WESTMEAD"	4	RES	59	54	52	42			46.2	50		0	0	0	4.2	-	4.2	None	None	None	Noticable
NCA02	7427 48	"45-53 HASSALL ST, WESTMEAD"	1	RES	59	54	52	42			44.4	48.2		0	0	0	2.4	-	2.4	None	None	None	Noticable
NCA02	7428 68	"150 HAWKESBURY RD, WESTMEAD"	2	EDU	55	55	55	55			56.9	60.7		1.9	1.9	1.9	1.9	-	1.9	Noticable	Noticable	Noticable	Noticable
NCA02	7428 87	"40 HASSALL ST, WESTMEAD"	2	RES	59	54	52	42			42.4	46.2		0	0	0	0.4	-	0.4	None	None	None	Noticable
NCA02	7429 45	"15-23 MOWLE ST, WESTMEAD"	2	RES	59	54	52	42			42.8	46.6		0	0	0	0.8	-	0.8	None	None	None	Noticable
NCA02	7429 46	"15-23 MOWLE ST, WESTMEAD"	3	RES	59	54	52	42			45.7	49.5		0	0	0	3.7	-	3.7	None	None	None	Noticable

Construction noise impact statement

C.2 Vibration

NCA	Receiver	Address	Land use	Vibration Impact
-----	----------	---------	----------	------------------