






**LEGEND**  
 EPL Premise Boundary  
  
 Tunnel Alignment  


Not Licensed under EPL 21676  


\*Premised areas relate to above ground surface, not relating to bridges or waterways

CLIENT  
 TfNSW

PROJECT  
 SMW WTP

SCALE: 1:27,000 (at A3)  
 PROJECTION: GDA2020 MGA Zone 56

TITLE  
**Environment Protection License (21676)  
 Overview Map**



DATE	29 MAY 2026
PREPARED	NJ
REVIEW	SM
APPROVED	SM
REVISION	45
SHEETS	SHEET 1 of 6

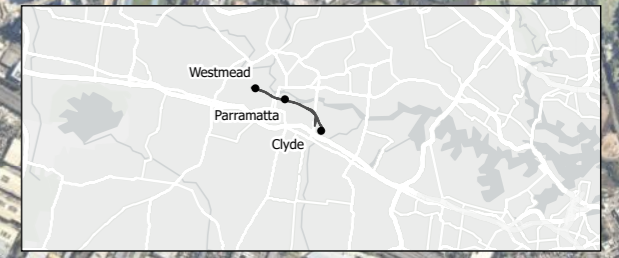


Photo: CNL/NewsChannel/Corbis/News - Gamuda Australia/Project/EGE\_A\_AUS\_WTP/EGE/Map/Environment/WTP\_Environment/EPL\_Current.jpg



**LEGEND**  
 EPL Premise Boundary  
 Suburb Boundary

Tunnel Alignment  
 Not Licensed under EPL 21676

\*Premised areas relate to above ground surface, not relating to bridges or waterways

CLIENT  
 TNSW  
 PROJECT  
 SMW WTP

SCALE: 1:9,000 (at A3)  
 PROJECTION: GDA2020 MGA Zone 56

TITLE  
 Environment Protection License (21676)  
 Clyde Map



DATE	29 MAY 2026
PREPARED	NJ
REVIEW	SM
APPROVED	SM
REVISION	45
SHEETS	SHEET 2 of 6



**LEGEND**  
 EPL Premise Boundary  
 Suburb Boundary

Tunnel Alignment  
 Not Licensed under EPL 21676

\*Premised areas relate to above ground surface, not relating to bridges or waterways

CLIENT  
 TfNSW  
 PROJECT  
 SMW WTP

SCALE: 1:3,000 (at A3)  
 PROJECTION: GDA2020 MGA Zone 56

TITLE  
 Environment Protection License (21676)  
 Clyde/ Rosehill Map






DATE	29 MAY 2026
PREPARED	NJ
REVIEW	SM
APPROVED	SM
REVISION	45
SHEETS	SHEET 3 of 6



Path: C:\Users\shadi.062476\OneDrive - Gamuda\Bentley\Projects\GEA\_AUS\_WTP\GIS\Map\Environment\WTP\_Environment\_EPL\_Coment.sxg



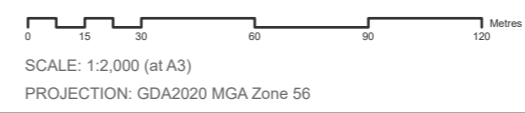
**LEGEND**  
 EPL Premise Boundary  


Suburb Boundary  
  
 Tunnel Alignment  


\*Premised areas relate to above ground surface, not relating to bridges or waterways

CLIENT  
 TNSW  
 PROJECT  
 SMW WTP




TITLE  
 Environment Protection License (21676)  
 Parramatta Map



DATE	29 MAY 2026
PREPARED	NJ
REVIEW	SM
APPROVED	SM
REVISION	45
SHEETS	SHEET 4 of 6

Path: C:\Users\hshah\OneDrive - Gamuda Australia\Documents\Projects\SMW WTP\GIS\Map\parramatta\WTP\_Environment\_EPL\_Comment.aprx



**LEGEND**  
 EPL Premise Boundary   
 Suburb Boundary   
 Tunnel Alignment 

\*Premised areas relate to above ground surface, not relating to bridges or waterways

CLIENT  
TNSW

PROJECT  
SMW WTP



SCALE: 1:5,000 (at A3)  
 PROJECTION: GDA2020 MGA Zone 56

TITLE  
 Environment Protection License (21676)  
 Geotech SI / Utilities (Westmead) Map







DATE	29 MAY 2026
PREPARED	NJ
REVIEW	SM
APPROVED	SM
REVISION	45
SHEETS	SHEET 5 of 6

Path: C:\Users\hshah\OneDrive - Gamuda\Documents\Projects\GDA\_AUS\_SMWTP\GIS\Map\Environment\WTP\_Environment\_LEP\_Corridor.aprx



**LEGEND**

EPL Premise Boundary  Suburb Boundary 

 Tunnel Alignment 

\*Premised areas relate to above ground surface, not relating to bridges or waterways

CLIENT  
TNSW

PROJECT  
SMW WTP

0 15 30 60 90 120 Metres

SCALE: 1:2,000 (at A3)

PROJECTION: GDA2020 MGA Zone 56

TITLE  
Environment Protection License (21676)  
Westmead Map



DATE	29 MAY 2026
PREPARED	NJ
REVIEW	SM
APPROVED	SM
REVISION	45
SHEETS	SHEET 6 of 6

Path: C:\Users\hadi.0\OneDrive - Gamuda\Documents\Projects\GE\_A\_AUS\_WTP\GIS\Map\Environment\WTP\_Environment\_EPL\_Content.kml